

**CERTIFIED RECORD OF LAND CORNER MONUMENTATION**

HISTORY OF ORIGINAL CORNER ESTABLISHMENT:

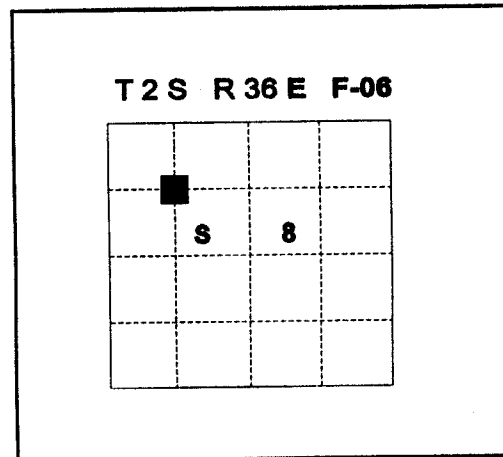
None

No record of subsequent monumentation found in Union County survey records

DESCRIPTION OF CORNER EVIDENCE FOUND:

None

See Union County Survey Number 043-1995.



DESCRIPTION OF MONUMENT AND ACCESSORIES I ESTABLISHED

TO PERPETUATE THE ORIGINAL LOCATION OF THIS CORNER:

At the position determined by the survey I set a 2½"x30" aluminum pipe with aluminum cap marked as shown, 28 inches in the ground, from which;

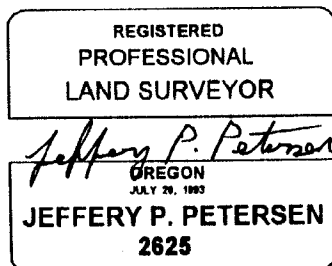
NEW BEARING TREES:

A 8" Douglas Fir bears N10°E, 27.56 feet, marked NW 1/16 S8 BT.

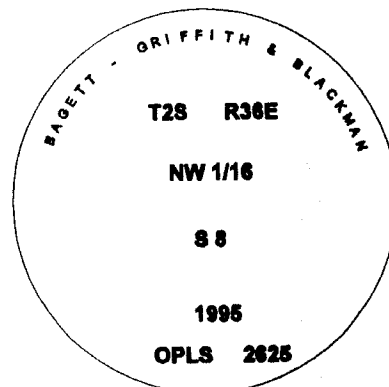
A 11" Tamarack bears N87°E, 78.23 feet, marked NW 1/16 S8 BT.

I hereby certify that the corner was monumented on October 18, 1995.

Witness: Mark Durbin, Jeff Madsen



Renewal Date: December, 31 1996



I used a steel tape and magnetic compass in the establishment of the new accessories. I used 18° East declination, the distances are to a 60d spike driven into the right side of the root crown of the bearing tree.

**UNION COUNTY SURVEYOR**

Date Received 11-13-95

Date Filed 11-13-95

Filed By Gregory T. Blaha

File Number 040-1995 R