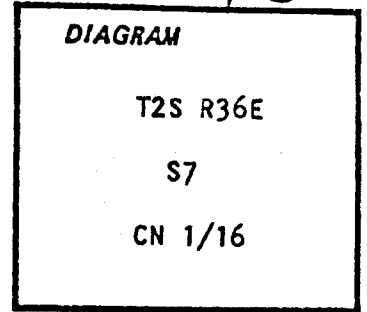


CERTIFIED RECORD OF LAND CORNER MONUMENTATION

History of original corner establishment:
Corner not set in original survey.

F-3



No record of subsequent monumentation found in County records.
Description of corner evidence found:

NONE

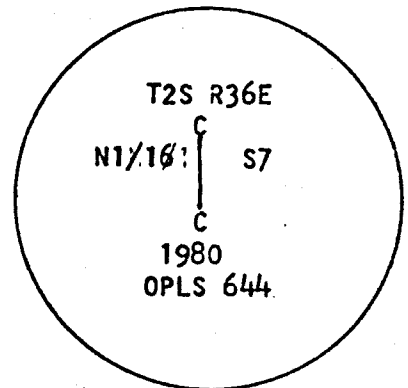
See map of survey dated 5/19/80

Description of monument and accessories I established to perpetuate the original location of this corner:

At proportionate distance I set a 2½ inch x 30 inch iron pipe with brass cap marked as shown, 28 inches in the ground,
From which;

A 14 inch tamarack bears N48E, 49.5 feet marked CN 1/16 S7 BT

A 24 inch fir bears S67E, 31.3 feet marked CN 1/16 S7 BT



REGISTERED
PROFESSIONAL
LAND SURVEYOR

Handwritten signature of Duane I. Griffith

OREGON
JULY 10, 1859
DUANE I. GRIFFITH
644

Brass washer nailed to B.T. blaze
Used steel tape and magnetic compass
with 20° East declination.
Measured to center of all B.T.s

Office of..... County of.....

State of....., I hereby certify that the within instrument was filed in this office
for record on the..... day of....., 19.....

..... by
(COUNTY OFFICIAL) (DEPUTY)

**UNION COUNTY
SURVEYOR**

Date Received _____

Date Filed _____
★ GPO—750-276

By _____

File No. 233-84 R

CERTIFIED RECORD OF LAND CORNER MONUMENTATION

F-3

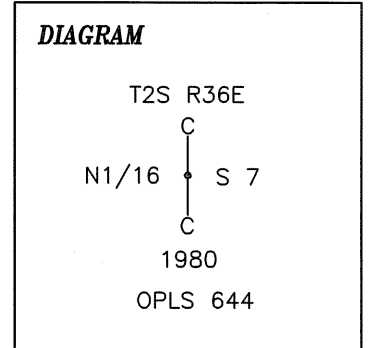
History of original corner establishment:

Corner originally established in 1980 by Duane I. Griffith, OPLS 644, under U.S. Forest Service contract. Excerpts from Griffith's notes state:

At proportionate distance I set a 2 1/2" x 30" iron pipe with a brass cap marked as shown in corner diagram, 28 inches in the ground.

From which:

- A 14" Tamarack bears N48°E, 49.5 feet marked CN 1/16 S7 BT
- A 24" Fir bears S67°E, 31.3 feet marked CN 1/16 S7 BT



Description of corner evidence found:

Found a 2 1/2" diameter brass cap on an iron pipe, 3" above the ground.

From which:

- A Tamarack 14" in diameter, dead and down, bears N48°E, 49.5' with partial visible scribing.
- A Douglas Fir 29" in diameter bears S67°E, 31.3' with healed blaze.

- A galvanized steel post with 54-2 and 54-9 signs is 3.6' west of monument.
- A steel post with 54-2 and 54-4 signs is 3.8' east of monument.

Description of monument and accessories I established to perpetuate the original location of this corner:

New bearing tree:

A Douglas Fir 8" in diameter bears N28°E, 21.4' scribed X BT.

Add 40d spike to right side center of existing 29" Douglas Fir BT - new distance is 31.4'.

The new bearing tree has a 40d spike in the right side center and a brass disc stamped PLS 2672 placed between the B and T on the lower face. All bearing trees have 54-3 and 54-9 signs. The living bearing trees have a 6" red painted band and bearing tree face painted red.

Geodetic Coordinates (NAD83):

- N 45°24'38.10"
- W 118°21'22.69"

Geodetic coordinates were obtained from a Trimble Geo-Explorer mapping grade GPS receiver and have been differentially corrected.

Date: August 29, 2007
 Declination: 16°E
 Witness: Jeff Lind

UNION COUNTY SURVEYOR

Date Received 10/16/07

Date Filed 12/11/07

Jeff T. Lind

No. 026-2007R

REGISTERED PROFESSIONAL LAND SURVEYOR

Kenneth A. Lind

OREGON
 JULY 19, 1994
 KENNETH A. LIND
 2672

Renews: 12-31-08