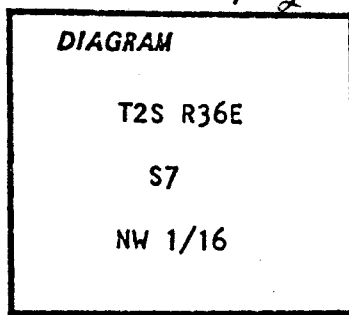


CERTIFIED RECORD OF LAND CORNER MONUMENTATION

F. 2

History of original corner establishment:  
Corner not set in original survey.



No record of subsequent monumentation found in County records.  
Description of corner evidence found:

NONE

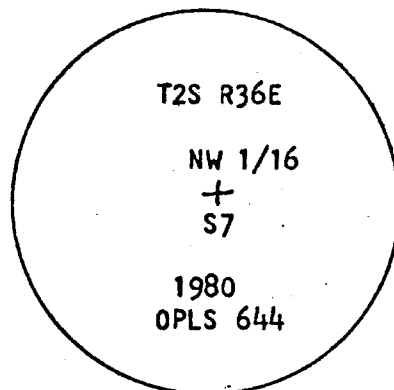
See map of survey dated 5/19/80

Description of monument and accessories I established to perpetuate the original location of this corner:

At proportionate distance I set a 2½ inch x 30 inch iron pipe with brass cap marked as shown, 28 inches in the ground,  
From which;

A 8 inch tamarack bears N86E, 9.0 feet marked NW 1/16 S7 BT

A 7 inch fir bears S21W, 17.9 feet marked NW 1/16 S7 BT



REGISTERED  
PROFESSIONAL  
LAND SURVEYOR

*David Giff*

OREGON  
JULY 10, 1866  
DUANE I. GRIFFITH  
644

Brass washer nailed to B.T. blaze  
Used steel tape and magnetic compass  
with 20° East declination.  
Measured to center of all B.T.s

Office of..... County of.....

State of....., I hereby certify that the within instrument was filed in this office

for record on the..... day of....., 19.....

..... by.....

(COUNTY OFFICIAL)

(DEPUTY)

UNION COUNTY  
SURVEYOR

Date Received \_\_\_\_\_

☆ GPO-798-276

Date Filed \_\_\_\_\_

By \_\_\_\_\_

File No. 232-84R

**CERTIFIED RECORD OF LAND CORNER MONUMENTATION**

F-2

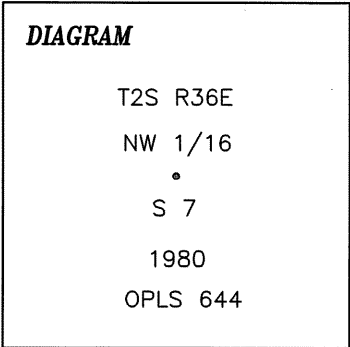
**History of original corner establishment:**

Corner originally established in 1980 by Duane I. Griffith, OPLS 644, under U.S. Forest Service contract. Excerpts from Griffith's notes state:

At proportionate distance I set a 2 1/2" x 30" iron pipe with a brass cap marked as shown in corner diagram, 28 inches in the ground.

From which:

An 8" Tamarack bears N86°E, 9.0 feet marked NW 1/16 S7 BT  
A 7" Fir bears S21°W, 17.9 feet marked NW 1/16 S7 BT



**Description of corner evidence found:**

Found a 2 1/2" diameter brass cap on an iron pipe, 4" above the ground.

From which:

A Tamarack 14" in diameter bears N86°E, 9.0' with healed blaze.  
A Douglas Fir dead, down, and rotted of indeterminate size bears S21°W, 17.9'

A galvanized steel post with 54-2 and 54-9 signs is 5.0' south of monument.  
A galvanized steel post with 54-2 sign is 5.4' east of monument.

**Description of monument and accessories I established to perpetuate the original location of this corner:**

New bearing tree:

A Tamarack 13" in diameter bears S8°E, 28.0' scribed NW 1/16 S7 BT.

The new bearing tree has a 40d spike in the right side center and a brass disc stamped PLS 2672 placed between the B and T on the lower face. Added a 40d spike to the right side center of existing 14" Tamarack bearing tree. All bearing trees have a 54-3 sign. The Tamarack bearing trees have 54-9 signs, a 6" red painted band, and bearing tree face painted red.

Geodetic Coordinates (NAD83):

N 45°24'38.17"  
W 118°21'41.28"

Geodetic coordinates were obtained from a Trimble Geo-Explorer mapping grade GPS receiver and have been differentially corrected.

Date: August 29, 2007

Declination: 16°E

Witness: Jeff Lind

**UNION COUNTY SURVEYOR**

---

Date Received 10/16/07

Date Filed 12/11/07

Greg T. Olson

No. 025-2007R

**REGISTERED PROFESSIONAL LAND SURVEYOR**

*Kenneth A. Lind*

**OREGON**  
JULY 19, 1994  
**KENNETH A. LIND**  
2672

Renews: 12-31-08