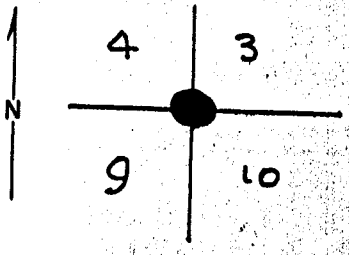


Index File No. E 13 CORNER RECORD (SEARCH) Tract or Survey No. _____ Cor. No. _____
 T 2S R. 36 E R.D. _____ County _____
 Merid. _____ N.F. _____ State _____

CORNER DIAGRAM



DESCRIBE CORNER MONUMENT FOUND

None

DESCRIBE BEARING TREES OR OTHER OFFICIAL ACCESSORIES FOUND

The corner of sections 3, 4, 9, & 10 determined at record distance from the remains of the original bearing trees
 A Western Larch 17" dia. bears N. 60° E. 30 lks. dist. with scribe mark S visible in partially healed blaze
 A Western Larch 20" dia. bears S. 71° W. 33 lks. dist. with healed blaze

PHOTO IDENTIFICATION DATA

Photo No. ENW 4-195
 Filed At. _____
 Object Ident. _____
 Ident. By _____
 Signature _____

DESCRIBE CORNER LOCATION RELATIVE TO NEAR-BY FEATURES, ALSO HOW TO REACH CORNER

A Western Larch 30" dia. bears N. 30° W. 78 lks. dist. no marks visible in partially healed blaze. (Record N. 32° W.)

PLANE COORDINATE POSITION DATA

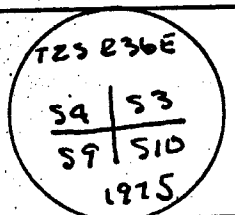
State _____ Zone _____
 X _____
 Y _____
 Estab. By _____
 Agency _____

Signature _____ Title _____ Division _____ Headquarters _____ Date _____ 7100-52 REV. 65 5

CORNER RECORD (PERPETUATION)

MONUMENT: DESCRIBE NEW MONUMENT SET, OR WORK DONE TO PRESERVE EXISTING MONUMENT

Set an iron post 28" long, 2 1/2" dia., 24" in the ground with brass cap marked



ACCESSORIES DESCRIBE NEW BT'S, WITNESS OBJECTS ETC. ESTABLISHED, OR WORK DONE TO PRESERVE EXISTING EVIDENCE

From which a new bearing tree
 A fir 7" dia. bears S. 54° W. 27 lks. marked T2S R36E S9 BT

Work Done By _____ Title _____ Date _____ State Registration No. or Agency _____
 Certified Cor. Record Prepared? Yes No Filed At _____ Date _____

REMARKS

Index File No. T. R. M. Tract or Surv. No. Cor.

UNION COUNTY SURVEYOR

Date Received _____
 Date Filed 12-16-87
 By G. LANGLITZ, DEPUTY
 File No. 177-87R

E-13

Remonumentation of Certain Original Corner Points,
T. 2 S., R. 36 E., Willamette Meridian, Oregon

CHAINS

At the corner point

Set an iron post, 28 ins. long, 2½ ins. diam., 20 ins.
in the ground, in a mound of stone, with brass cap mkd.

T 2 S R 36 E
½
S 9 | S 10
1975

from which a new bearing tree

A pine, 19 ins. diam., bears N. 47½° W., 92 lks.
dist., mkd. S9 BT.

Deposit corner stone alongside iron post.

The cor. of secs. 3, 4, 9, and 10, determined at record
distance from the remains of the original bearing trees:

A western larch, 17 ins. diam., bears N. 60° E.,
30 lks. dist., with scribe mark S visible on
partially healed blaze.

A western larch, 20 ins. diam., bears S. 71° E.,
33 lks. dist., with healed blaze.

A western larch, 30 ins. diam., bears N. 30° W.,
78 lks. dist., no marks visible on partially
healed blaze. (Record, N. 32° W.)

At the corner point

Set an iron post, 28 ins. long, 2½ ins. diam., 24 ins.
in the ground, with brass cap mkd.

T 2 S R 36 E
S 4 | S 3
S 9 | S 10
1975

from which a new bearing tree

A fir, 7 ins. diam., bears S. 54° W., 27 lks.
dist., mkd. T2S R36E S9 BT.

The ¼ sec. cor. of secs. 3 and 10, monumented with the
remains of a fir post, size indeterminate, from which the
remains of the original bearing trees:

A root hole, bears S. 62° E., 40 lks. dist., with
a down and decayed pine snag alongside, 12 ins.
diam., no marks visible.

A decayed western larch snag, 12 ins. diam., bears
N. 22° W., 13 lks. dist., with scribe marks BT
visible on opened decayed blaze.

At the corner point

Set an iron post, 28 ins. long, 2½ ins. diam., 24 ins.
in the ground, with brass cap mkd.

T 2 S R 36 E
½
S 3
S 10
1975

UNION COUNTY
SURVEYOR

Date Received 3/15/13

Date Filed 3/15/13

By ML DEJAY

File No. 332-2013E

CERTIFIED RECORD OF LAND CORNER MONUMENTATION

HISTORY OF ORIGINAL CORNER ESTABLISHED:

Corner originally established by John A. Hurlburt under GLO Contract No. 201, dated August 5, 1873. Surveyor General field notes state:

Set pine post 4 ft long 4 in square 2 ft in the ground for corner to sections 3-4-9 and 10.

Tamarack 8 in dia N60°E-30 lks
 Tamarack 15 in dia N32°W-78 lks
 Pine 8 in dia S47°W-53 lks
 Tamarack 10 in dia S71°E-33 lks

BLM Surveyor, A. Joseph Garrison brings the corner monument up to standard from original GLO evidence under Gov't Contract No. 350, dated June 16, 1975. Surveyor General field notes state:

The cor. of secs. 3, 4, 9, and 10, determined at record distance from the remains of the original bearing trees:

A western larch, 17 ins. diam., bears N. 60° E., 30 lks. dist., with scribe mark S visible on partially healed blaze.
 A western larch, 20 ins. diam., bears S. 71° E., 33 lks. dist., with healed blaze.
 A western larch, 30 ins. diam., bears N. 30° W., 78 lks. dist., no marks visible on partially healed blaze.
 (Record, N. 32 W.)

At the corner point

Set an iron post, 28 ins. long, 2 ½ ins. diam., 24 ins. in the ground with brass cap mkd. as shown below. From which:

A fir, 7 ins. diam., bears S. 54° W., 27 lks. dist., mkd. T2S R36E S9 BT.

DESCRIPTION OF CORNER EVIDENCE FOUND:

Found a 2 ½" iron pipe with a 3" brass cap marked as shown below 4" above ground. From which:

A 17 inch Western Larch bears N 60° E, a distance of 19.80 feet, alive and vigorous with visible scribe mark on partially healed blaze.
 A 20 inch Western Larch bears S 71° E, a distance of 21.80 feet, alive and vigorous with healed blaze.
 A 29 inch Western Larch bears N 30° W, a distance of 51.50 feet, alive and vigorous with healed blaze.

DESCRIPTION OF MONUMENT AND ACCESSORIES I ESTABLISHED TO PERPETUATE THE ORIGINAL LOCATION OF THIS CORNER:

From the brass cap monument

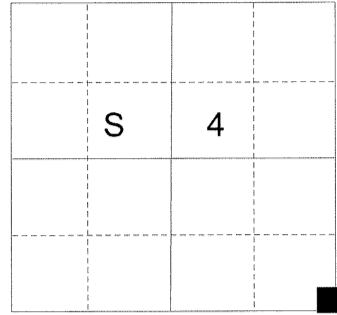
NEW BEARING TREE:

A 21 inch Western Larch bears S 33° W, a distance of 48.05 feet, marked T2S R36E S9 BT.

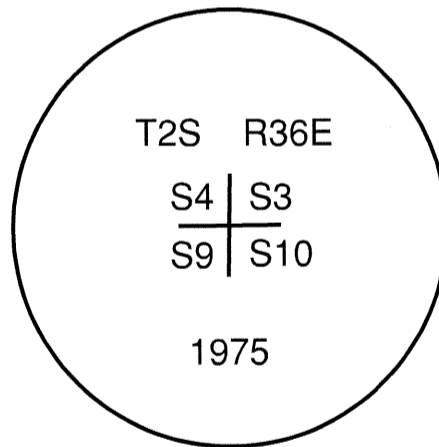
I hereby certify that this corner was perpetuated on November 19, 2014.

Witness: Thomas J. Kopp

T 2 S R 36 E E-13



Renewal Date: June 30, 2015



UNION COUNTY SURVEYOR

Date Received 11/20/14

Date Filed 11/20/14

Filed By [Signature]

File Number 075-2014R

I used a steel tape and magnetic compass in the establishment of the new accessory. I used 16° East declination, the distances are to a 60d spike driven into the right side of the root crown of the new bearing tree. A brass washer marked OPLS 83571 is attached to the BT blaze of the new bearing tree.