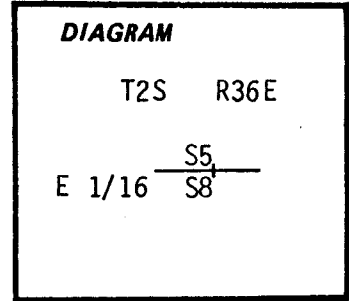


CERTIFIED RECORD OF LAND CORNER MONUMENTATION

Index File No. E-8

History of original corner establishment:
Not established during original survey.

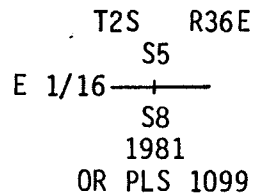


Description of corner evidence found:
None

Description of monument and accessories established to perpetuate the original location of this corner:

Corner location determined by single proportionate measurement between the N 1/4 Corner and the NE corner of Section 8.

At surveyed point set 2 1/2" x 30" galvanized pipe with brass cap stamped:

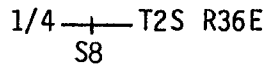


Set pipe 22" in ground with mound of stone and dirt to cap

Bearing trees:

A Grand Fir 7" dia. bears N 63° E, 15.0 ft. scribed E 1/16 S5 BT.
A Grand Fir 8" dia. bears S 9° E, 12.6 ft. scribed E 1/16 S8 BT.
Attached 54-3 and 54-4 signs to both BT's and brass washer stamped LS1099 to foot blaze of both BT's. Painted blazes and 6" band around both BT's red. Attached 54-2, 54-4 and 54-9 signs to metal post 6 ft. West of corner.

Corner falls on Northeast slope in thick stand of Grand Fir and 930 ft. East of location tag for N 1/4 Cor. S8 on wood post on West side of N-S dirt road w/location tag marked 430 ft. West to



Compass Declination: 18 1/2° East

I hereby certify the above described corner monument and/or accessories was established as described on October 13, 1981.

Witnesses: Rodger Orton
Jeff Anderson

**REGISTERED
PROFESSIONAL
LAND SURVEYOR**

Gary L. Langlitz
OREGON
JULY 22, 1977
GARY L. LANGLITZ
1099

Office of..... Surveyor..... County of..... Union.....
State of..... Oregon..... I hereby certify that the within instrument was filed in this office
for record on the 4 day of OCTOBER 1982
Howard L. Perry by *Gary L. Langlitz*
(COUNTY OFFICIAL) (DEPUTY)

**UNION COUNTY
SURVEYOR**

Date Received _____
Date Filed _____
By _____
File No. 231-84 R