

T2S36E07

Remonumentation of Certain Original Corner Points,
T. 2 S., R. 36 E., Willamette Meridian, Oregon

CHAINS

A pine, 25 ins. diam., bears N. 34° E., 27 lks. dist., with illegible scribe marks visible on partially healed blaze.

At the corner point

Set an iron post, 28 ins. long, 2½ ins. diam., 24 ins. in the ground, with brass cap mkd.

T 2 S R 36 E
S 8
S 17
1975

from which a new bearing tree

A fir, 10 ins. diam., bears S. 11½° W., 24 lks. dist., mkd. ¼ S17 BT.

The ¼ sec. cor. of secs. 5 and 8, determined at record distance from the remains of the original bearing trees:

A pine, 15 ins. diam., bears N. 63½° E., 12 lks. dist., with scribe marks ¼ S visible on opened blaze.

A fir snag, 12 ins. diam., bears S. 11° E., 27 lks. dist., with scribe marks ¼ S BT visible on partially healed blaze. (Record, S. 71° E.)

At the corner point

Set an iron post, 28 ins. long, 2½ ins. diam., 24 ins. in the ground, with brass cap mkd.

T 2 S R 36 E
¼ S 5
S 8
1975

from which a new bearing tree

A pine, 13 ins. diam., bears S. 79½° W., 51 lks. dist., mkd. ¼ S8 BT.

T2S36E07

T2S36 E07

**UNION COUNTY
SURVEYOR**

Date Received 3/15/13

Date Filed 3/15/13

By [Signature]

File No. 330-2013R

CERTIFIED RECORD OF LAND CORNER MONUMENTATION

HISTORY OF ORIGINAL CORNER ESTABLISHED:

Corner originally established by Marius Buchanan under GLO Contract No. 635, dated April 19, 1895. Surveyor General field notes state:

Set a fir post 3 ft. long 3 ins. square 24 ins. in the ground for 1/4 sec cor marked 1/4 S on N. face from which A pine 7 ins. diam. bears N 63 1/2° W 12 lks. dist marked 1/4S BT

A fir 9 ins. diam. bears S 71° E 27 lks. dist marked 1/4 S BT

In 1975, A. Joseph Garrison brings this corner to modern standards under GLO Contract No. 350, dated June 16, 1975. Surveyor General field notes state:

The 1/4 sec. cor. of secs. 5 and 8, determined at record distance from the remains of the original bearing trees:

A pine, 15 ins. diam., bears N. 63 1/2° E., 27 lks. dist., with scribe marks 1/4 S visible on opened blaze.

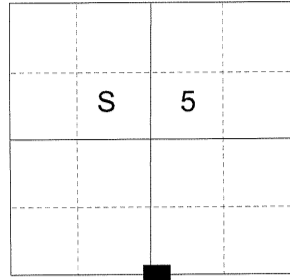
A fir snag, 12 ins. diam., bears S. 11° E., 27 lks. dist., with scribe marks 1/4 S BT visible on partially healed blaze. (Record, S. 71° E.)

At the corner point

Set an iron post, 28 ins. long, 2 1/2 ins. diam., 24 ins. in the ground, with brass cap mkd. as shown below. From which:

A pine, 13 ins. diam., bears S. 79 1/2° W., 51 lks. dist., mkd. 1/4 S8 BT.

T 2 S R 36 E E-07



DESCRIPTION OF CORNER EVIDENCE FOUND:

Found a 2 1/2" iron pipe with a 3" brass cap 8" above ground in a mound of stone 2 foot diameter. From which:

A 21" Ponderosa Pine bears North 63° East, a distance of 8.60 feet, alive and vigorous with scribe marks visible on open blaze.

A 21" Ponderosa Pine bears South 80° West, a distance of 33.70 feet, alive and vigorous with a healed blaze.

See Survey No. 026-2015

DESCRIPTION OF MONUMENT AND ACCESSORIES I ESTABLISHED TO PERPETUATE THE ORIGINAL LOCATION OF THIS CORNER:

From the iron pipe monument


NEW BEARING OBJECTS:

A 5" Ponderosa Pine bears South 20° East, a distance of 17.00 feet, marked 1/4 S8 BT.
An 11" Douglas Fir bears North 46° West, a distance of 17.80 feet, marked 1/4 S5 BT.

Corner falls in North/South fenceline.

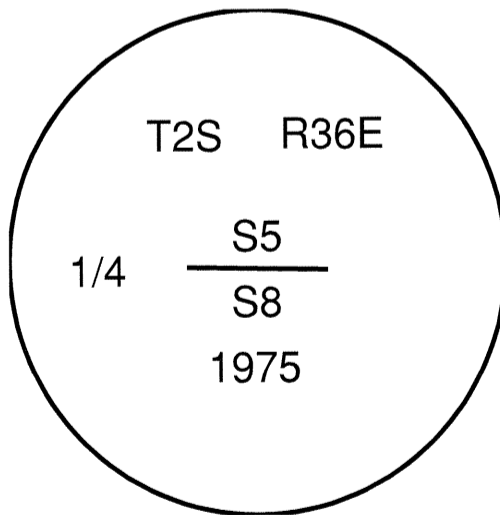
I hereby certify that the corner was perpetuated on April 27, 2015.

REGISTERED
PROFESSIONAL
LAND SURVEYOR



OREGON
June 2, 2010
JEFFREY S. HSU
83571

Renewal Date: June 30, 2017



**UNION COUNTY
SURVEYOR**

Date Received 5/1/15

Date Filed 5/1/15

Filed By ALG

File Number 101-201SR

I used a steel tape and magnetic compass in the establishment of the new accessories. I used 16° East declination, the distances are to a 60d spike driven into the right side of the root crown of the bearing trees. A brass washer marked OPLS 83571 is attached to the BT blaze of the new bearing trees.