

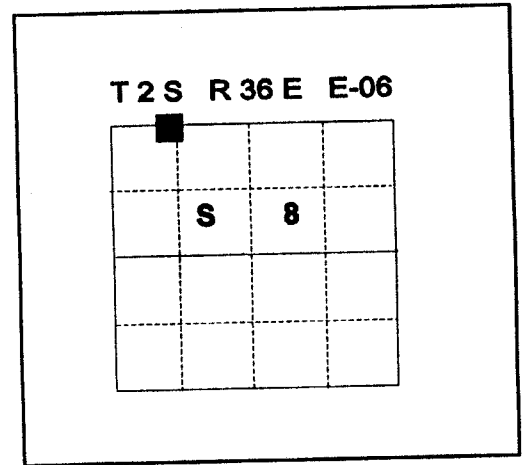
**CERTIFIED RECORD OF LAND CORNER MONUMENTATION**

HISTORY OF ORIGINAL CORNER ESTABLISHMENT:  
None

No record of subsequent monumentation found in  
Union County survey records

DESCRIPTION OF CORNER EVIDENCE FOUND:  
None

See Union County Survey Number 043-1995.




DESCRIPTION OF MONUMENT AND ACCESSORIES I ESTABLISHED  
TO PERPETUATE THE ORIGINAL LOCATION OF THIS CORNER:

At the position determined by the survey I set a 2½"x30" aluminum pipe with  
aluminum cap marked as shown, 10 inches in the ground with a mound of stone 3  
feet base to top, from which;

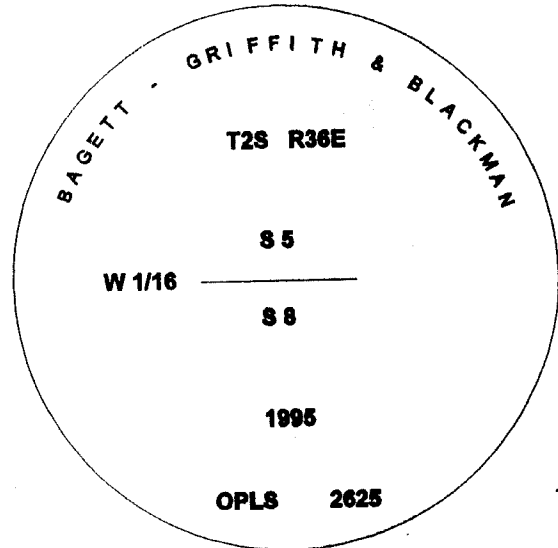
**NEW BEARING TREES:**

- A 15" Ponderosa Pine bears S18°E, 79.80 feet, marked W 1/16 S8 BT.
- A 22" Ponderosa Pine bears N44°W, 126.72 feet, marked W 1/16 S5 BT.

I hereby certify that the corner was monumented on October 19, 1995.  
Witness: Mark Durbin, Jeff Madsen



Renewal Date: December 31 1996



I used a steel tape and magnetic compass in  
the establishment of the new accessories. I  
used 18° East declination, the distances are  
to a 60d spike driven into the right side of  
the root crown of the bearing tree.

**UNION COUNTY  
SURVEYOR**

Date Received 11-13-95

Date Filed 11-13-95

Filed By Gregory T. Black

File Number 038-1995 R