

Index File No. C-9 CORNER RECORD (SEARCH) Tract or Survey No. _____ Cor. No. _____
 T 25 R. 36E R.D. _____ County _____
 Merid. _____ N.F. _____ State _____

CORNER DIAGRAM
 N
 6

DESCRIBE CORNER MONUMENT FOUND
Monumentation info on back

DESCRIBE BEARING TREES OR OTHER OFFICIAL ACCESSORIES FOUND

PHOTO IDENTIFICATION DATA
 Photo No. ENW 4158
 Filed At. _____

DESCRIBE CORNER LOCATION RELATIVE TO NEAR-BY FEATURES, ALSO HOW TO REACH CORNER

Object Ident. Approx corner
 Ident. By D. Webster
Signature


PLANE COORDINATE POSITION DATA
 State _____ Zone _____
 X _____
 Y _____
 Estab. By _____
Agency

Signature _____ Title _____ Division _____ Headquarters _____ Date _____
 7100-52
 REV. 65 5

CORNER RECORD (PERPETUATION)

MONUMENT: DESCRIBE NEW MONUMENT SET, OR WORK DONE TO PRESERVE EXISTING MONUMENT

Set an iron ppst, 28" long, 2 1/2" in diameter, 10" in the ground in a mound of stones, 5' at base to top with brass cap marked as follows:



ACCESSORIES DESCRIBE NEW BT'S WITNESS OBJECTS ETC. ESTABLISHED, OR WORK DONE TO PRESERVE EXISTING EVIDENCE

A Pine 20" in dia. bears N. 50 E. 106 lks marked 1/4 S4 BT
 A Pine 15" in dia. bears N. 62 1/2 W. 64 lks marked 1/4 SBT
 Deposit stone along side the iron post

Work Done By Garrison Title C. Sawyer Date 5/75 State Registration No. _____
 Certified Cor. Record Prepared? Yes _____ No _____ Filed At: 7/75 Date _____

REMARKS

Index File No. _____ T. _____ R. _____ M. _____ Tract or Surv. No. _____ Cor. _____

UNION COUNTY SURVEYOR

Date Received _____

Date Filed 12-16-87

By G. LANGLITZ DEPUTY

File No. 175-87R

C-9

Remonumentation of Certain Original Corner Points,
T. 2 S., R. 36 E., Willamette Meridian, Oregon

CHAINS

A pine, 14 ins. diam., bears N. 58° W., 26 lks. dist., with scribe marks S8 visible on partially healed blaze.

At the corner point

Set an iron post, 28 ins. long, 2½ ins. diam., 24 ins. in the ground, with brass cap mkd.

T 2 S R 36 E
S 8 | S 9
S 17 | S 16
1975

from which a new bearing tree

A fir, 6 ins. diam., bears S. 56¾° E., 21½ lks. dist., mkd. T2S R36E S16 BT

The cor. of secs. 4, 5, 8, and 9, monumented with a basalt stone, 18 x 12 x 12 ins., firmly set in a mound of stone, 3 ft. base, 2 ft. high, mkd. with 5 grooves on S. and 4 grooves on E. faces, from which the remains of the original bearing trees:

A pine, 17 ins. diam., bears N. 80° E., 54 lks. dist., with healed blaze. (Record, N. 75° E.)

A decayed pine stump, 9 ins. diam., bears S. 56½° E., 49 lks. dist., no marks visible. (Record, S. 59° E., 46 lks.)

A pine stump, 14 ins. diam., bears S. 42° W., 90 lks. dist., with scribe marks BT visible on open blaze.

A pine, 27 ins. diam., bears N. 63° W., 67 lks. dist., with scribe marks T2S R36E S5 visible on opened blaze. (Record, N. 65° W.)

At the corner point

Set an iron post, 28 ins. long, 2½ ins. diam., 6 ins. in the ground, to solid rock, and in a mound of stone, 6 ft. base, to top, with brass cap mkd.

T 2 S R 36 E
S 5 | S 4
S 8 | S 9
1975

from which new bearing trees

A fir, 8 ins. diam., bears S. 28¾° E., 67 lks. dist., mkd. T2S R36E S9 BT.

A pine, 8 ins. diam., bears S. 72½° W., 73 lks. dist., mkd. T2S R36E S8 BT.

Deposit corner stone alongside iron post.

The ¼ sec. cor. of secs. 4 and 5, monumented with a basalt stone, 15 x 12 x 10 ins., loosely set in a mound of stone, 3 ft. base, 2 ft. high, no marks visible, from which the remains of the original bearing trees:

UNION COUNTY SURVEYOR

Date Received 3/15/13

Date Filed 3/15/13

By [Signature] DEPUTY

File No. 328-2013R

Remonumentation of Certain Original Corner Points,
T. 2 S., R. 36 E., Willamette Meridian, Oregon

CHAINS

A root hole, bears N. 83° E., 76 lks. dist., with
a down and decayed pine snag alongside, 30 ins.
diam., no marks visible.

A sawed and decayed pine stump, 30 ins. diam.,
bears S. 32° W., 91 lks. dist., with scribe mark
T visible on decayed blaze.

At the corner point

Set an iron post, 28 ins. long, 2½ ins. diam., 10 ins.
in the ground, in a mound of stone, 5 ft. base, to top,
with brass cap mkd.

T 2 S R 36 E
 ½
S 5 | S 4
 1975

from which new bearing trees

A pine, 20 ins. diam., bears N. 50° E., 106 lks.
dist., mkd. ½ S4 BT.

A pine, 15 ins. diam., bears N. 62½° W., 64 lks.
dist., mkd. ½ S5 BT.

Deposit corner stone alongside iron post.

The cor. of secs. 29, 30, 31, and 32, monumented with a
basalt stone, 14 x 10 x 6 ins., firmly set 6 ins. in the
ground, and in a mound of stone, 2 ft. base, 1½ ft. high,
mkd. with 5 grooves on E. face, from which the original
bearing trees:

A pine, 25 ins. diam., bears N. 32° E., 85 lks.
dist., with scribe marks 6 2 visible on partially
healed blaze.

A pine, 18 ins. diam., bears N. 68° W., 46 lks.
dist., with scribe marks 2S R36E S visible on
partially healed blaze. (Record, N. 64° W.)

At the corner point

Set an iron post, 28 ins. long, 2½ ins. diam., 12 ins.
in the ground, to solid rock, and in a mound of stone,
4 ft. base, to top, with brass cap mkd.

T 2 S R 36 E
S 30 | S 29
S 31 | S 32
 1975

from which new bearing trees

A pine, 17 ins. diam., bears S. 19° E., 299 lks.
dist., mkd. T2S R36E S32 BT.

A pine, 20 ins. diam., bears S. 84° W., 234 lks.
dist., mkd. T2S R36E S31 BT.

Deposit corner stone alongside iron post.

UNION COUNTY
SURVEYOR

Date Received 3/15/13

Date Filed 3/15/13

By [Signature] Deputy

File No. 328-2013R

CERTIFIED RECORD OF LAND CORNER MONUMENTATION

HISTORY OF ORIGINAL CORNER ESTABLISHED:

Corner originally established by John A. Hurlburt under GLO Contract No. 201, dated August 5, 1873. Surveyor General field notes state:

Set basalt stone 15x12x10. 8 in. in the ground. for 1/4 sec cor.

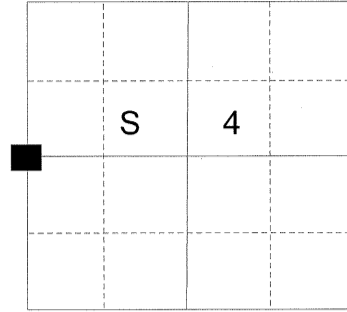
Pine 30 in dia N83°E 76 lks
Pine 26 in dia S32°W 91 lks

BLM Surveyor, A. Joseph Garrison brings the corner monument up to standard from original GLO evidence under Gov't Contract No. 350, dated June 16, 1975. Surveyor General field notes state:

Set an iron post, 28 ins. long, 2 1/2 ins. diam., 10 ins. in the ground, in a mound of stone, 5 ft. base to top, with brass cap mkd. as shown below. From which:

A pine, 20 ins. diam., bears N. 50° E., 106 lks. dist., mkd. 1/4 S4 BT.
A pine, 15 ins. diam., bears N. 62 1/4° W., 64 lks. dist., mkd. 1/4 S5 BT.

T 2 S R 36 E C-09



DESCRIPTION OF CORNER EVIDENCE FOUND:

Found a 2 1/2" iron pipe with a 3" brass cap marked as shown below 15" above ground in a mound of stone 3 feet diameter to top of cap. From which:

A 24 inch Ponderosa Pine bears N 50° E, a distance of 69.95 feet, alive and vigorous with scribe marks visible on partially healed blaze.
A 22 inch Ponderosa Pine bears N 62° W, a distance of 42.50 feet, alive and vigorous with a healed blaze.

DESCRIPTION OF MONUMENT AND ACCESSORIES I ESTABLISHED TO PERPETUATE THE ORIGINAL LOCATION OF THIS CORNER:

From the iron pipe monument,

NEW BEARING TREES:

A 15 inch Ponderosa Pine bears S 52° E, a distance of 19.90 feet, marked 1/4 S4 BT.
A 9 inch Ponderosa Pine bears S 23° W, a distance of 11.35 feet, marked 1/4 S5 BT.

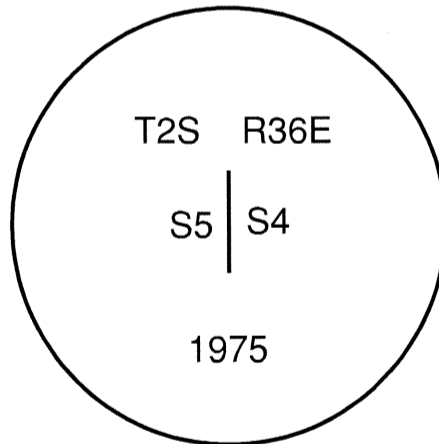
I hereby certify that this corner was perpetuated on November 19, 2014.

Witness: Thomas J. Kopp

REGISTERED
PROFESSIONAL
LAND SURVEYOR

OREGON
June 2, 2010
JEFFREY S. HSU
83571

Renewal Date: June 30, 2015



**UNION COUNTY
SURVEYOR**

Date Received 11/20/14

Date Filed 11/20/14

Filed By [Signature]

File Number 076-2014R

I used a steel tape and magnetic compass in the establishment of the new accessories. I used 16° East declination, the distances are to a 60d spike driven into the right side of the root crown of the new bearing trees. A brass washer marked OPLS 83571 is attached to the BT blaze of the new bearing trees.