

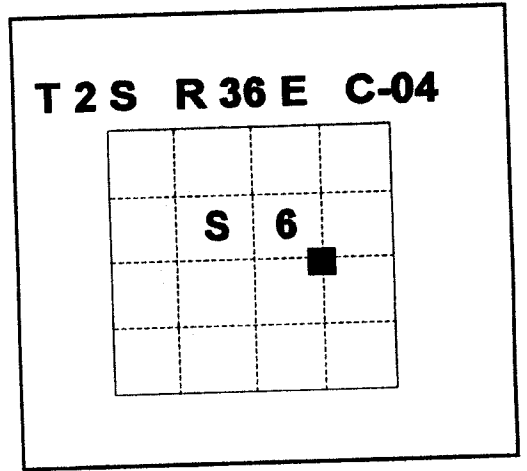
CERTIFIED RECORD OF LAND CORNER MONUMENTATION

HISTORY OF ORIGINAL CORNER ESTABLISHMENT:
None

No record of subsequent monumentation found in
Union County survey records

DESCRIPTION OF CORNER EVIDENCE FOUND:
None

See Union County Survey Number 043-1995.



DESCRIPTION OF MONUMENT AND ACCESSORIES I ESTABLISHED
TO PERPETUATE THE ORIGINAL LOCATION OF THIS CORNER:

At the position determined by the survey I set a 2½"x30" aluminum pipe with
aluminum cap marked as shown, 28 inches in the ground, from which;

NEW BEARING TREES:

- A 9" Tamarack bears S40°W, 65.59 feet, marked CE 1/16 S6 BT.
- A 11" Tamarack bears N70°W, 98.41 feet, marked X BT.

I hereby certify that the corner was monumented on October 13, 1995.
Witness: Mark Durbin, Jeff Madsen

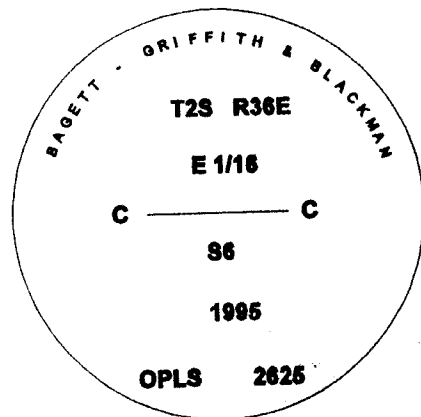
REGISTERED
PROFESSIONAL
LAND SURVEYOR

Jeffery P. Petersen

OREGON
JULY 29, 1983

JEFFERY P. PETERSEN
2625

Renewal Date: December, 31 1996



I used a steel tape and magnetic compass in
the establishment of the new accessories. I
used 18° East declination, the distances are
to a 60d spike driven into the right side of
the root crown of the bearing tree.

**UNION COUNTY
SURVEYOR**

Date Received 11-13-95

Date Filed 11-13-95

Filed By *Gregory T. Black*

File Number 035-1995 R

CELESTIAL RECORD OF LAND CORNER MONUMENTATION

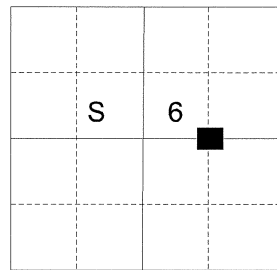
HISTORY OF ORIGINAL CORNER ESTABLISHMENT:

Corner originally established by Jeffrey Petersen in Survey Number 043-1995. Monumentation record 035-1995R states:

At position determined by survey, I set a 2 1/2" x 30" aluminum pipe with aluminum cap marked as shown, 28 inches in the ground, from which:

- A 9" Tamarack bears S40°W, 65.59 feet, marked CE 1/16 S6 BT.
- A 11" Tamarack bears N70°W, 98.41 feet, marked X BT.

T 2 S R 36 E C - 04



DESCRIPTION OF CORNER EVIDENCE FOUND:

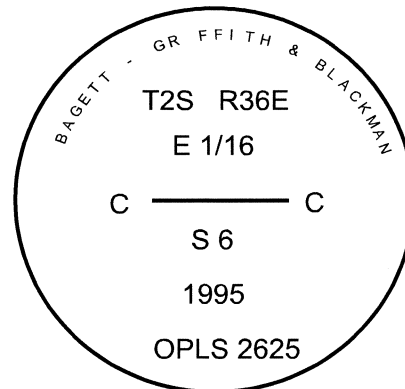
Corner set by Petersen was based on an erroneous position of the NW corner of Section 6. From true corner position:

- A 2 1/2" Aluminum pipe bears East, 3.80 feet, with cap marked as shown.
- A 12 inch Western Larch bears South 38° West, a distance of 63.16 feet, with scribe marks CE 1/16 S6 BT on a partially healed blaze.
- A 15 inch Western Larch bears North 66° West, a distance of 94.75 feet, with a healed blaze.

See Survey Number 016-2011.

DESCRIPTION OF MONUMENT AND ACCESSORIES I ESTABLISHED TO PERPETUATE THE ORIGINAL LOCATION OF THIS CORNER:

At position determined by survey, I set a 5/8" x 30" iron pin with 2 1/2" Aluminum cap, marked as shown below.



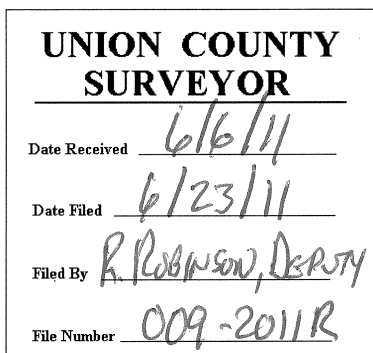
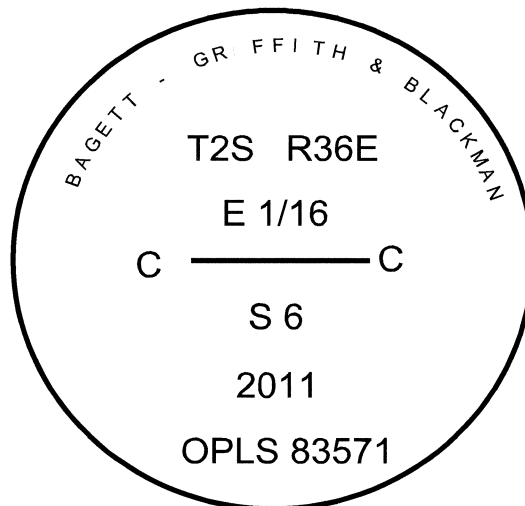
I remove the cap off the original aluminum pipe monument and amend the information on the bearing tree tags. Corner falls on the South side of the Interstate Highway on a Northeast facing slope.

I hereby certify that the corner was monumented on June 1, 2011.

Witness: Gregory T. Blackman Jr.



Renewal Date: June 30, 2011



I used a magnetic compass and steel tape in the establishment of the accessories. Magnetic declination used was 16° East. The distances are to a spike in the right hand side of the trees and bearings are to a brass washer to the center of the BT blaze.