

**CERTIFIED RECORD OF LAND CORNER MONUMENTATION**

**HISTORY OF ORIGINAL CORNER ESTABLISHMENT:**

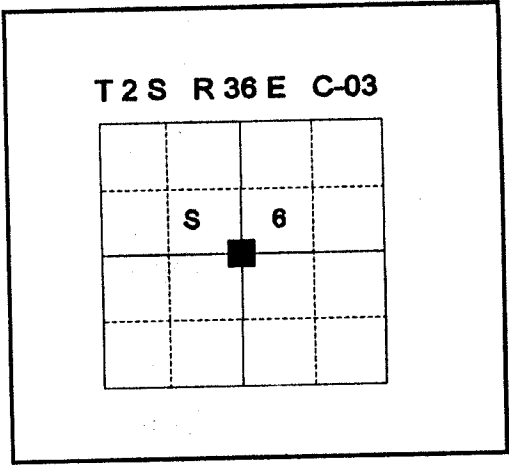
None

No record of subsequent monumentation found in Union County survey records

**DESCRIPTION OF CORNER EVIDENCE FOUND:**

None

See Union County Survey Number 043-1995.



**DESCRIPTION OF MONUMENT AND ACCESSORIES I ESTABLISHED TO PERPETUATE THE ORIGINAL LOCATION OF THIS CORNER:**

At the position determined by the survey I set a 2½"x30" aluminum pipe with aluminum cap marked as shown, 26 inches in the ground, from which;

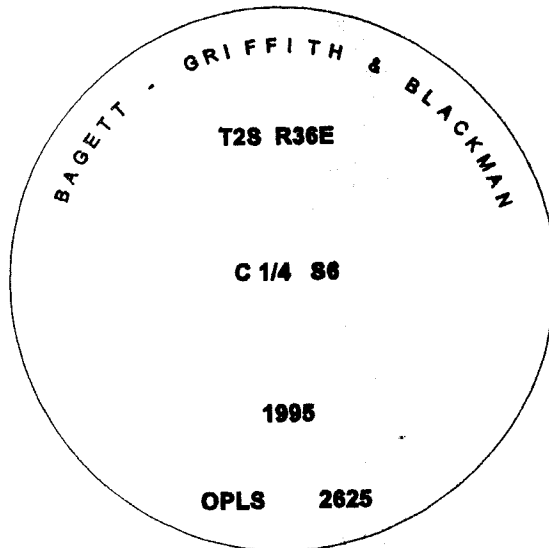
**NEW BEARING TREES:**

- A 8" Tamarack bears N57°E, 53.05 feet, marked S6 BT.
- A 9" Tamarack bears S30°E, 8.38 feet, marked X BT.
- A 12" Tamarack bears S79°W, 35.70 feet, marked C 1/4 S6 BT.
- A 16" Tamarack bears N4°W, 54.57 feet, marked C 1/4 BT.

I hereby certify that the corner was monumented on October 16, 1995.  
Witness: Mark Durbin, Jeff Madsen

REGISTERED  
PROFESSIONAL  
LAND SURVEYOR  
*Jeffery P. Petersen*  
OREGON  
JULY 20, 1993  
JEFFERY P. PETERSEN  
2625

Renewal Date: December, 31 1996



I used a steel tape and magnetic compass in the establishment of the new accessories. I used 18° East declination, the distances are to a 60d spike driven into the right side of the root crown of the bearing tree.

**UNION COUNTY  
SURVEYOR**  
Date Received 11-13-95  
Date Filed 11-13-95  
Filed By *Greg E. Blackman*  
File Number 034-1995 R

**CERTIFIED RECORD OF LAND CORNER MONUMENTATION**

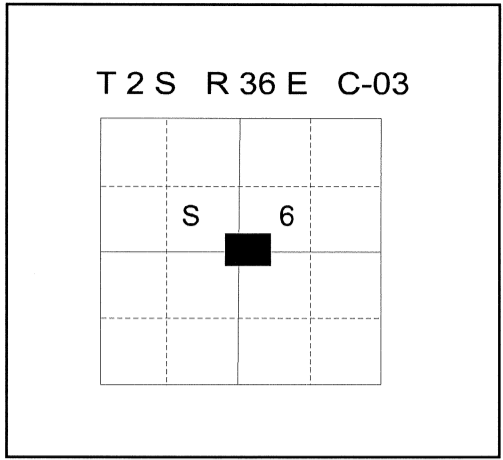
**HISTORY OF ORIGINAL CORNER ESTABLISHMENT:**

Corner originally set by Survey Number 043-1995. Monumentation record 034-1995 states:

At the position determined by the survey I set a 2½"x30" aluminum pipe with aluminum cap marked as shown, 26 inches in the ground, from which;

**NEW BEARING TREES:**

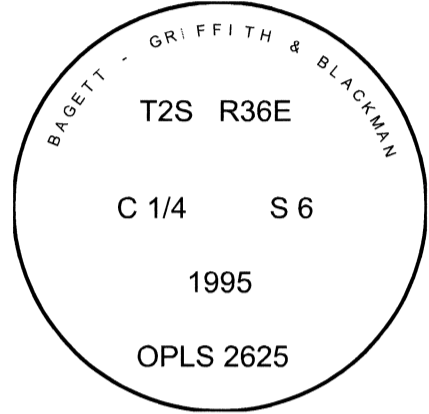
- A 8" Tamarack bears N57°E, 53.05 feet, marked S6 BT.
- A 9" Tamarack bears S30°E, 8.38 feet, marked X BT.
- A 12" Tamarack bears S79°W, 35.70 feet, marked C 1/4 S6 BT.
- A 16" Tamarack bears N4°W, 54.57 feet, marked C 1/4 BT.



**DESCRIPTION OF CORNER EVIDENCE FOUND:**

Corner established by using erroneous position of Township corner. From the true position:

- A 2 ½" aluminum pipe with cap marked as shown bears East, a distance of 7.1 feet.
- A 15" Western Larch bears North 15° East, a distance of 55.49 feet, with a healed blaze.
- A 9" Western Larch bears South 55° East, a distance of 13.02 feet, with a healed blaze.
- An 11" Western Larch bears South 74° West, a distance of 28.78 feet, with a healed blaze.



See Survey Number 016-2011

**DESCRIPTION OF MONUMENT AND ACCESSORIES I ESTABLISHED TO PERPETUATE THE ORIGINAL LOCATION OF THIS CORNER:**

At position determined by survey, I set a 2 ½" aluminum pipe with 2 ½" cap marked as shown, 25 inches in the ground, from which:

**NEW BEARING TREE:**

- A 9 inch Douglas Fir bears North 64° West, a distance of 37.36 feet, marked C 1/4 S6 BT.

I remove the cap off the old monument and replace the bearing tree tags.

I hereby certify that the corner was monumented on May 25, 2011.

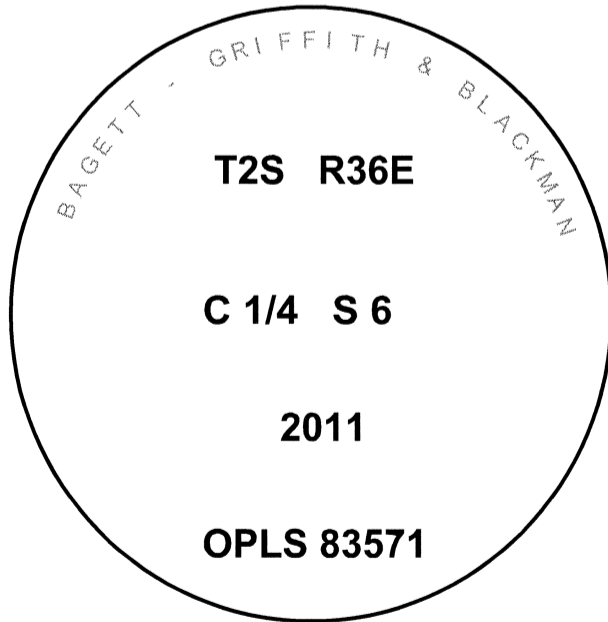
Witness: Reilly Cisco, Gregory T. Blackman Jr.

**REGISTERED PROFESSIONAL LAND SURVEYOR**



**OREGON**  
June 2, 2010  
**JEFFERY S. HSU**  
83571

Renewal Date: June 30, 2011



**UNION COUNTY SURVEYOR**

Date Received 6/6/11

Date Filed 6/22/11

Filed By R. Robinson Deputy

File Number 008-2011R

I used a steel tape and magnetic compass in the establishment of the new accessories. I used 18° East declination, the distances are to a 60d spike driven into the right side of the root crown of the bearing tree.