

CERTIFIED RECORD OF LAND CORNER MONUMENTATION

HISTORY OF ORIGINAL CORNER ESTABLISHED:

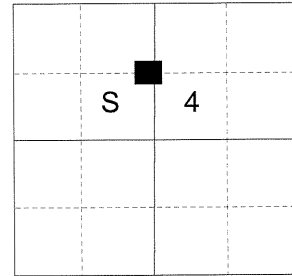
Corner not originally established

T 2 S R 36 E B-11

DESCRIPTION OF CORNER EVIDENCE FOUND:

None

See Survey No. 026-2015



DESCRIPTION OF MONUMENT AND ACCESSORIES I ESTABLISHED TO PERPETUATE THE ORIGINAL LOCATION OF THIS CORNER:

At the position determined by survey, I set a 5/8" x 30" iron pin with a 2 1/2" aluminum marked as shown, 30" in the ground. From which:

NEW BEARING OBJECTS:

A 13" Lodgepole Pine bears South 62° West, a distance of 13.85 feet, marked CN 1/16 S4 BT.
A 12" Western Larch bears North 32° West, a distance of 25.70 feet, marked CN 1/16 S4 BT.

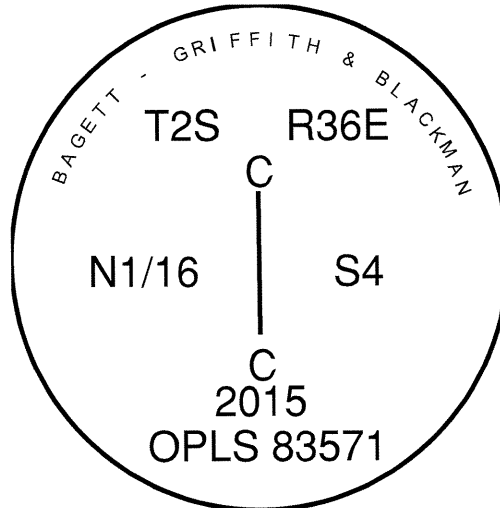
I set a steel fencepost approximately 1 foot ??? of corner monument.


I hereby certify that the corner was monumented on May 6, 2015.

Witness: Thomas J. Kopp

REGISTERED
PROFESSIONAL
LAND SURVEYOR

OREGON
June 2, 2010
JEFFREY S. HSU
83571
Renewal Date: June 30, 2017



UNION COUNTY
SURVEYOR
Date Received 5/8/15
Date Filed 5/8/15
Filed By 
File Number 106-2015R

I used a steel tape and magnetic compass in the establishment of the new accessories. I used 16° East declination, the distances are to a 60d spike driven into the right side of the root crown of the bearing trees. A brass washer marked OPLS 83571 is attached to the BT blaze of the new bearing trees.