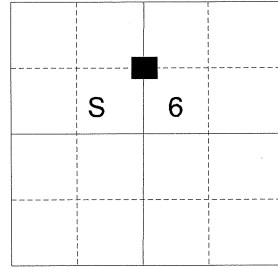


**CERTIFIED RECORD OF LAND CORNER MONUMENTATION**

**HISTORY OF ORIGINAL CORNER ESTABLISHMENT :**

Corner not established.

T 2 S R 36 E B - 03



**DESCRIPTION OF CORNER EVIDENCE FOUND :**

None.

See Survey Number 016-2011.

**DESCRIPTION OF MONUMENT AND ACCESSORIES I ESTABLISHED TO PERPETUATE THE ORIGINAL LOCATION OF THIS CORNER :**

At position determined by survey, I set a 5/8" x 30" iron pin with 2 1/2" Aluminum cap, marked as shown below, from which:


A 13 inch Western Larch bears South 40° West, a distance of 13.65 feet, marked CN 1/16 S6 BT.

A 12 inch Western Larch bears North 52° West, a distance of 40.80 feet, marked CN 1/16 S6 BT.

I hereby certify that the corner was monumented on June 1, 2011.

Witness: Gregory T. Blackman Jr.

REGISTERED  
PROFESSIONAL  
LAND SURVEYOR



OREGON  
June 2, 2010  
JEFFERY S. HSU  
83571

Renewal Date: June 30, 2011

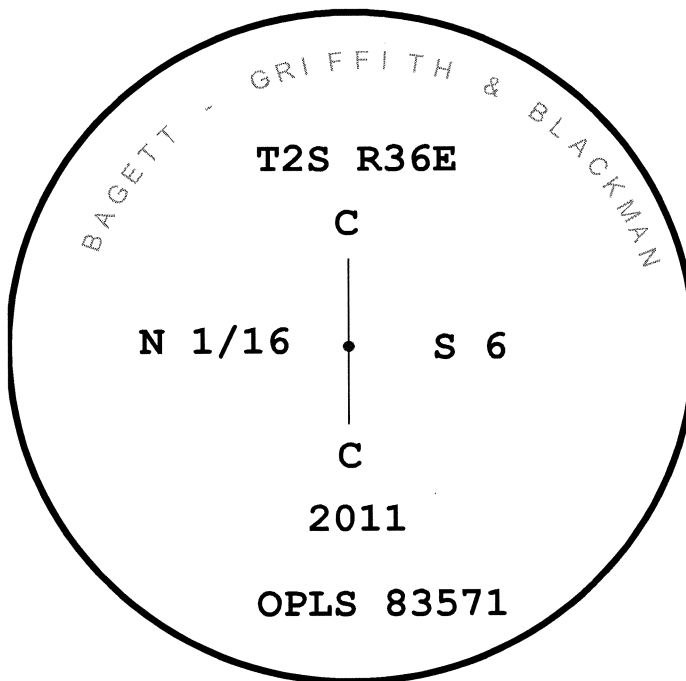
**UNION COUNTY  
SURVEYOR**

Date Received 6/6/11

Date Filed 6/23/11

Filed By R. ROBINSON DEATY

File Number 010-2011 R



I used a magnetic compass and steel tape in the establishment of the accessories. Magnetic declination used was 16° East. The distances are to a 60d spike in the right hand side of the trees and bearings are to a brass washer marked OPLS 83571 to the center of the BT blaze.