

UNION COUNTY SURVEYOR

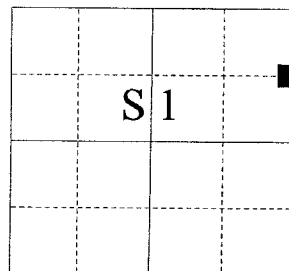
CERTIFIED RECORD OF LAND CORNER MONUMENTATION

HISTORY OF ORIGINAL CORNER ESTABLISHMENT:

Corner not originally established under GLO Contract

T 2 S R 35 E B - 25

No record of monumentation found in Union County survey records.



DESCRIPTION OF CORNER EVIDENCE FOUND:

NONE

See Union County Survey Number 027-2003

DESCRIPTION OF MONUMENT AND ACCESSORIES I ESTABLISHED

TO PERPETUATE THE ORIGINAL LOCATION OF THIS CORNER:

At the position determined by survey, I set a 5/8"x30" iron pin 24 inches in the ground, with 2 1/2" aluminum cap marked as shown, from which:

New Bearing Trees:

A 12 inch diameter Ponderosa bears S 3°E, a distance of 52.14 feet, marked N 1/16 S6 BT

A 8 inch diameter Ponderosa Pine bears N 36°W, a distance of 69.27 feet, marked N 1/16 S1 BT

Set steel fence post approximately 1 ft. North of monument.

I hereby certify that the corner was monumented on July 28, 2003.

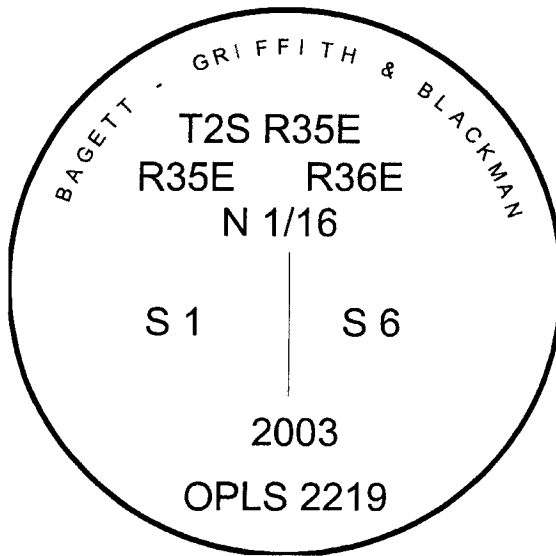
UNION COUNTY SURVEYOR

Date Received 8/27/03

Date Filed 9/12/03

Filed By [Signature]

File Number 039-2003R



REGISTERED PROFESSIONAL LAND SURVEYOR

[Signature]

OREGON
July 17, 1986

RICK G. ROBINSON
2219

I used a steel tape and magnetic compass in the establishment of these accessories. I used a magnetic declination of 18° East. The distances are to a 50d spike driven on the right side of the root crown. I attached a brass washer marked OPLS 2219 to the BT blaze.

Renewal Date December 31, 2004

HORIZONTAL CONTROL DATA
UNION COUNTY, OREGON
OREGON STATE PLANE, NORTH ZONE (3601)

STA NAME: 200319

North 1/16th Corner Common to Sections 1 and 6

TWP. 2 S. RGE. 35&36 E.

GEODETIC COORD: NAD 83(91)

DATE TIED: July 2003

LAT: 45 ° 25 ' 31.16003 " N

SURVEYOR: RICK G. ROBINSON
OPLS 2219

LONG: 118 ° 21 ' 59.11774 " W

FIRM: BAGETT, GRIFFITH, & BLACKMAN
2006 ADAMS AVENUE
LAGRANDE, OR 97850
(541) 963-6092

SP. COOR: NAD 83(91)

N: 648391.796 INT FT.

E: 8749807.480 INT FT.

TYPE: GPS

THETA: 1 ° 30 ' 47.1742985 "

ORDER: SECOND CLASS: 1

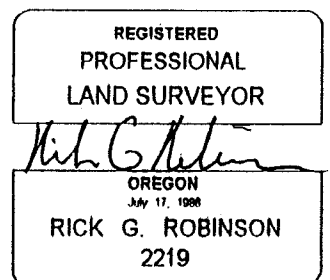
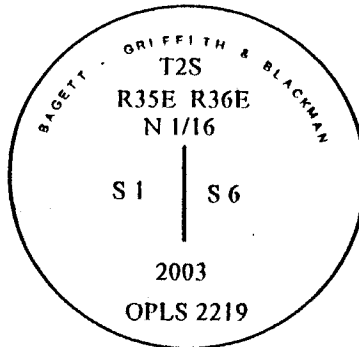
SCALE FACTOR: . 0.9999045916

ELEV: 4453.02 US FT.

ELEV: DATUM: NGVD 29

COMMENTS:

Corner is 2 ½" aluminum cap on a 5/8" iron pin
Set on North slope approximately 250 feet North
of the power transmission line



1 METER = 3.280833333... US FEET = 39.37 INCHES

1 METER = 3.280839895 INT'L FEET OR 1 INCH = 2.54 CM

TO CALCULATE ELEVATION FACTOR (IN THE NORTH AMERICAN CONTINENT)

DIVIDE 20,906,000 BY (20,906,000 + ELLIPSOID ELEV. IN FEET)