

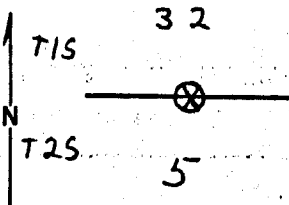
Index  
File No.       A-7  
T 2S R. 36 E  
Merid. WILLAMETTE

**CORNER RECORD (SEARCH)**  
(Ref. FSM 7151.4)

R.D. LA GRANDE County UNION  
N.F. WALLOWA WHITMAN State OREGON

Tract or Survey No.      Cor. S. 1/4 COR.  
No. SEC. 32

**CORNER DIAGRAM**



**DESCRIBE CORNER MONUMENT FOUND**

None

**DESCRIBE BEARING TREES OR OTHER OFFICIAL ACCESSORIES FOUND**

36" douglas fir, live in fair condition, no positive scribe visible. Old location poster on tree and J carved in tree which is typical of this survey.

**PHOTO IDENTIFICATION DATA**

Photo No. ENW 4-145  
Filed At.       
Object Ident.       
Ident. By      *Signature*

**DESCRIBE CORNER LOCATION RELATIVE TO NEAR-BY FEATURES, ALSO HOW TO REACH CORNER**

**PLANE COORDINATE POSITION DATA**

State      Zone       
X       
Y       
Estab. By      *Agency*

Signature  
**DAVE DAHLSTROM**

Title      Division      Headquarters     

Date 5/16/73 7100-52-(3/68)

**UNION COUNTY SURVEYOR**  
Date Received       
Date Filed 12-16-87  
By G. LANGUITZ, DEPUTY  
File No. 172-87 R

A-7

Index File No. A-7

CORNER RECORD (SEARCH)

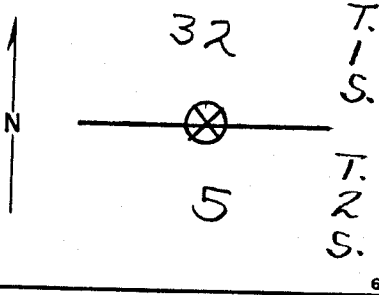
(Ref. FSM 7151.4)

Tract or Survey No. \_\_\_\_\_ Cor. No. 5-6

T 2S R. 36E R.D. La Grande County \_\_\_\_\_ Union \_\_\_\_\_

Merid. Willamette N.F. Wallowa-Whitman State Oregon

CORNER DIAGRAM



DESCRIBE CORNER MONUMENT FOUND

None

DESCRIBE BEARING TREES OR OTHER OFFICIAL ACCESSORIES FOUND

Sec. 5 - 36" DF bearing S25°W 21.8' dist. B.T. Live and in fair condition. No positive scribe found as tree has been chopped on. old location tag is attached to tree. old pp stump matches for the other B.T.

PHOTO IDENTIFICATION DATA

Photo No. ENW 4-145

Filed At. \_\_\_\_\_

Object Ident. B.T. Sec. 5

Ident. By David R. Dabkiewicz  
*Signature*

DESCRIBE CORNER LOCATION RELATIVE TO NEAR-BY FEATURES, ALSO HOW TO REACH CORNER

corner approx. 70' East of draw bottom. old logging road in draw bottom and is blocked just past corner.

PLANE COORDINATE POSITION DATA

State \_\_\_\_\_ Zone \_\_\_\_\_

X \_\_\_\_\_

Y \_\_\_\_\_

Estab. By \_\_\_\_\_

*Agency*

*Signature*

*Title*

*Division*

*Headquarters*

*Date*

7100-52 (3/68)

David R. Dabkiewicz

CET

Labrande

5-24-73

UNION COUNTY SURVEYOR

Date Received \_\_\_\_\_

Date Filed 12-16-87

By G. LANGRITZ, DEPUTY

File No. 205-87R

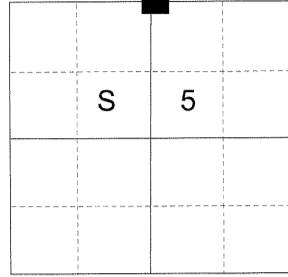
A-7

**CERTIFIED RECORD OF LAND CORNER MONUMENTATION**

**HISTORY OF ORIGINAL CORNER ESTABLISHED:**

Corner originally established by John A. Hurlburt under GLO Contract No. 201, dated August 5, 1873. Surveyor General field notes state:  
Set pine post 4 ft long. 3 in thick 2 ft in ground. for 1/4 sec cor  
Fir 18 in dia S25°W 33 lks  
Pine 8 in dia N12°W 82 lks

T 2 S R 36 E A-07



**DESCRIPTION OF CORNER EVIDENCE FOUND:**

A steel T post in a collar of stone. From which:  
A 38" Douglas Fir bears South 25° West, a distance of 21.80 feet, alive and vigorous. Blaze marks have been chopped out and no discernable scribe marks visible. No remains of original post monument or the Northwest bearing tree.

See Survey No. 026-2015

**DESCRIPTION OF MONUMENT AND ACCESSORIES I ESTABLISHED TO PERPETUATE THE ORIGINAL LOCATION OF THIS CORNER:**

At record bearing and distance from the found Southwest bearing tree, I set a 2 1/2" x 30" aluminum pipe with a 2 1/2" aluminum cap marked as shown below, 28" in the ground, with a collar of stone 18" diameter. From which:

**NEW BEARING OBJECTS:**

A 6" Lodgepole Pine bears North 22° East, a distance of 55.60 feet, marked 1/4 S32 BT.  
A 6" Lodgepole Pine bears South 4° West, a distance of 42.55 feet, marked 1/4 S5 BT.  
A 10" Douglas Fir bears North 75° West, a distance of 34.80 feet, marked 1/4 S32 BT.

I set a steel fencepost approximately 1 foot North of corner monument.

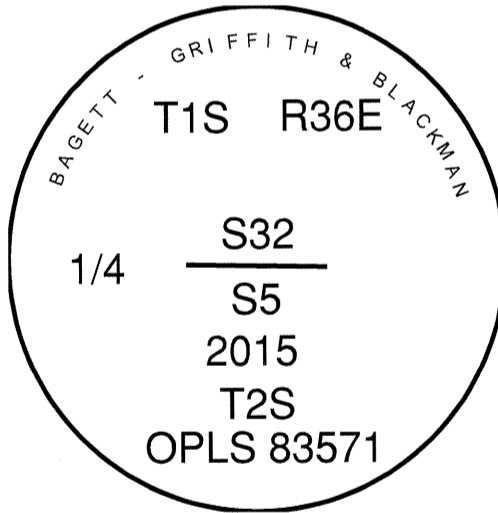
I hereby certify that the corner was monumented on April 30, 2015.

Witness: Thomas J. Kopp

REGISTERED  
PROFESSIONAL  
LAND SURVEYOR

OREGON  
June 2, 2010  
JEFFREY S. HSU  
83571

Renewal Date: June 30, 2017



**UNION COUNTY SURVEYOR**

Date Received 5/1/15

Date Filed 5/1/15

Filed By [Signature]

File Number 100-2015R

I used a steel tape and magnetic compass in the establishment of the new accessories. I used 16° East declination, the distances are to a 60d spike driven into the right side of the root crown of the bearing trees. A brass washer marked OPLS 83571 is attached to the BT blaze of the new bearing trees.