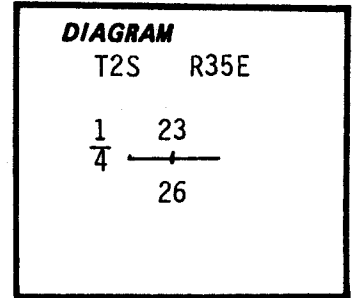


CERTIFIED RECORD OF LAND CORNER MONUMENTATION

Index File No. R-19

History of original corner establishment:

In 1882 under G.L.O. Contract No. 451 Rufus S. Moore set a post 3' long 3" sq. 24" in the ground for 1/4 Sec. Cor 23, 26. From which: A Fir 4" in dia. bears N. 43°E 14 lks. A Tamarack 20" in dia. bears S41°W 13 lks.



Description of corner evidence found:

Found: A down snag, a 20" Tamarack with visible scribing 1/4 S BT. This was the S.W. BT so we pulled over recorded distance and direction. Could find no other evidence.

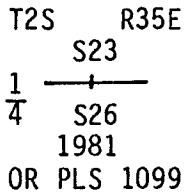
Description of monument and accessories established to perpetuate the original location of this corner:

At the True Corner Point, we set a 2"x30" Galvanized Iron Pipe, 26" in the ground with brass cap stamped:
From Which:

The original SW BT, a 20" Tamarack snag bears S41°W 8.6 ft.

New BT's

A 9" White Fir bears N 45°E 9.6 ft. scribed 1/4 S23 BT
A 9" White Fir bears S21°E 10.4 ft. scribed 1/4 S26 BT

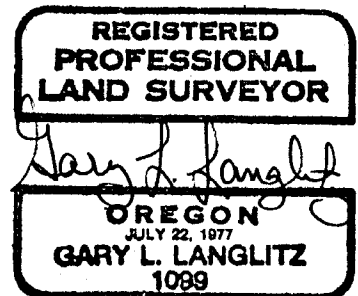


Attached 54-3, 54-4 signs to BT's. Painted blazes and ring around tree washer set in foot blase "1099". Set fence post with 54-4.

Compass Declination: 18 1/2° East

I hereby certify the above described corner monument and/or accessories was established as described on Oct. 5, 1981.

Witnesses: Loren Huntsman
Millard Wyatt
Jeff Anderson



Office of..... Surveyor..... County of..... Union.....
Oregon

State of....., I hereby certify that the within instrument was filed in this office
for record on the 4 day of OCTOBER, 1982

Howard L. Perry by Gary L. Langlitz
(COUNTY OFFICIAL) (DEPUTY)

UNION COUNTY SURVEYOR

Date Received _____
☆ GPO—798-276

Date Filed _____

By _____

File No. 217-84 R