

CERTIFIED RECORD OF LAND CORNER MONUMENTATION

Index File No. R-17

History of original corner establishment:

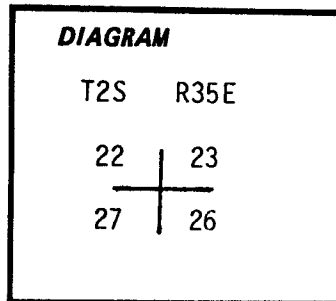
In 1882, Rufus S. Moore, under GLO Contract No. 451, set a post 4 ft. long and 4 in. sq. 24 inches in the ground for Cor. to Sec. 22, 23, 26, and 27, from which:

A Fir 10" dia. bears N35°E 6 lks. dist. scribed
T2S R35E S23 BT.

A Fir 7 in. dia. bears N51°W 22 lks. dist. scribed
T2S R35E S22 BT.

A Fir 8" dia. bears S77°W 29 lks. dist. scribed
T2S R35E S27 BT.

A Fir 8" dia. bears S18° E 34 lks. dist. scribed
T2S R35E S26 BT.



Description of corner evidence found:

FOUND:

A Fir 18" dia. with healed over blaze bears N 38°E 4.0 ft.

A Fir 16" dia. with healed over top blaze and axed open foot blaze and visible scribing, "B" bears N51°W 14.5 ft.

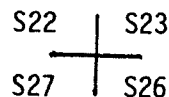
A Fir 12" dia. with axed open blaze and visible scribing "5 E 7" bears S79°W 19.1 ft.

A Fir 17" dia. with healed over blaze bears S18°E 22.45 ft.

Description of monument and accessories established to perpetuate the original location of this corner:

At the true corner point established by reference to the original bearing trees as described above, we set a 2"x30" galvanized Iron Pipe with brass cap, marked:

T2S R35E



1981

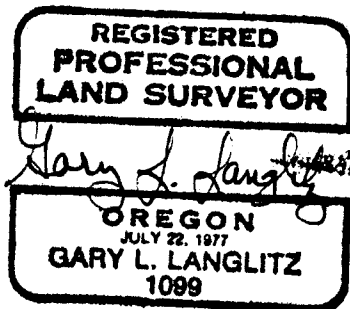
OR PLS 1099

Attached 54-3 and 54-4 signs to all 4 original BT's. Painted blazes and 6" band around all BT's. Set metal fencepost 5' north of cap and attached 54-4 sign.

Compass Declination: 18 1/2° East

I hereby certify the above described corner monument and/or accessories was established as described on July 28, 1981.

Witnesses: Glen Wagoner
Loren Huntsman
Rob McCoy



Office of..... Surveyor..... County of..... Union.....
State of..... Oregon..... I hereby certify that the within instrument was filed in this office
for record on the... 4... day of... OCTOBER..... 19... 82
..... Howard L. Perry..... by Gary L. Langlitz
(COUNTY OFFICIAL) DEPUTY

UNION COUNTY SURVEYOR	
Date Received	798-276
Date Filed	_____
By	_____
File No.	216-84 R