

CERTIFIED RECORD OF LAND CORNER MONUMENTATION

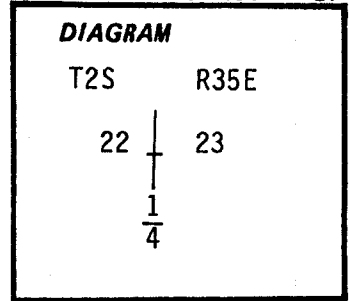
Index File No. P-17

History of original corner establishment:

In 1882 under GLO contract No. 451 Rufus S. Moore set a post 3 ft. long, 3 in. square, 24 ins. in the ground for 1/4 Sec. Cor. marked 1/4 S. on west face from which:

A Pine, 6 ins. dia. bears N47°E 9 lks. dist. marked 1/4 S BT.

A Fir 4 in. dia. bears S70° W 24 lks. dist. marked 1/4 S BT.



Description of corner evidence found:

Could find no evidence of original post or BT's.

Description of monument and accessories | established to perpetuate the original location of this corner:

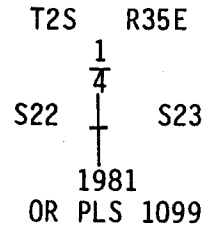
At single proportioned measurement between the NW and SW corners of S23 T2S R35E set 2 1/2" x 30" galvanized pipe with brass cap stamped:

Corner set 24" in ground

Bearing trees:

A 10" Tamarack bears S80°E 63.0 ft. scribed 1/4 S 23 BT.

A 10" White Fir bears N13° W 26.4 ft. scribed 1/4 S 22 BT.



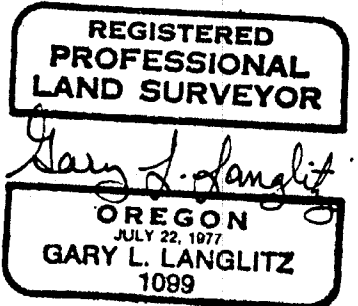
Attached 54-3 and 54-4 signs to both BT's. Painted blazes and 6" red ring around BT's. Attached brass washers LS 1099 to foot blazes. Set metal fence post 5' north of corner with 54-4 sign.

Corner falls on level ground 85 ft. west of old clear cut, 97 feet East of old dirt road.

Compass Declination: 18 1/2° East

I hereby certify the above described corner monument and/or accessories was established as described on November 9, 1981.

Witnesses: Loren Huntsman  
Millard Wyatt



Office of..... Surveyor..... County of..... Union.....  
 Oregon  
 State of..... I hereby certify that the within instrument was filed in this office  
 for record on the 4 day of OCTOBER..... 1982  
 Howard L. Perry by Gary L. Langlitz  
 (COUNTY OFFICIAL) (DEPUTY)

**UNION COUNTY SURVEYOR**

Date Received \_\_\_\_\_

Date Filed \_\_\_\_\_ GPO 798 509

By \_\_\_\_\_

File No. 212-84 R