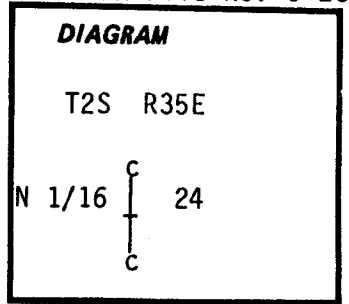


CERTIFIED RECORD OF LAND CORNER MONUMENTATION

Index File No. 0-23

History of original corner establishment:

Not established during original survey.



Description of corner evidence found:

None.

Description of monument and accessories I established to perpetuate the original location of this corner:

Corner location determined by survey and subdivision of Section 24.

At surveyed point:

Set 2 1/2"x30" galvanized pipe with brass cap attached 24" in the ground stamped: T2S R35E

From which:

A 9" Doug. Fir bears S29°E 5.0 ft. scribed CN 1/16 S24 BT.

A 12" Doug. Fir bears N36°W 51.4 ft. scribed CN 1/16 S24 BT.

Attached 54-3 and 54-4 signs to BT's. Painted blazes and 6" red ring around BT's. Attached brass washers LS 1099 to foot blazes. Set metal fence post 12' west of corner with 54-2 and 54-4 and 54-9 signs.


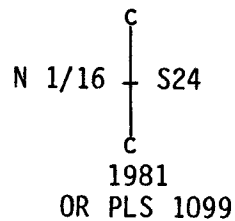
Corner falls on east slope on the east edge of small N-S clearing.

Compass Declination: 18 1/2° East.

I hereby certify the above described corner monument and/or accessories was established as described on November 9, 1981.

Witnesses: Loren Huntsman
Millard Wyatt

Jeff Anderson
Greg Orton



Office of..... Surveyor..... County of..... Union.....
 State of..... Oregon..... I hereby certify that the within instrument was filed in this office
 for record on the... A... day of... OCTOBER....., 1982.....
 Howard L. Perry..... by *Gary L. Langlitz*.....
 (COUNTY OFFICIAL) (DEPUTY)

UNION COUNTY SURVEYOR

Date Received _____
 ☆ GPO—798-276
 Date Filed _____
 By _____
 File No. 211-84 R