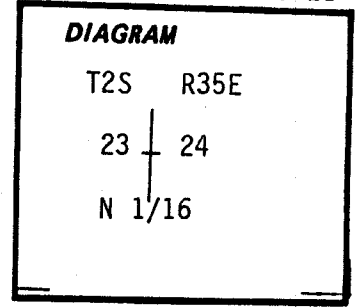


CERTIFIED RECORD OF LAND CORNER MONUMENTATION

History of original corner establishment:

Not established during original survey

Index File No. 0-21



Description of corner evidence found:

None

Description of monument and accessories I established to perpetuate the original location of this corner:

Corner location determined by single proportionate measurement between the E 1/4 and NE corner of Section 23.

At surveyed point:

Set 2 1/2"x30" galvanized pipe 24" in the ground with brass cap stamped:

From which:

A 6" White Fir bears S76°W 63.1' scribed N 1/16 S23 BT

A 6" Tamarack bears N87°E 64.0' scribed N 1/16 S24 BT

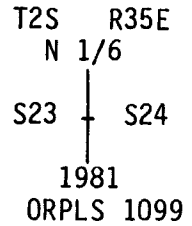
Attached 54-3 & 54-4 signs to both Bt's. Painted blazes red with 6" ring around trees. Attached brass washer LS1099 to foot blazes. Set metal fence post 5' West of corner with 54-2, 54-4, and 54-9 signs.

Corner falls in a clear cut 500' West of dirt road and 30' north of East West fence.

Compass Declination: 18 1/2° East.

I hereby certify the above described corner monument and/or accessories was established as described on Nov. 6, 1981.

Witnesses: Loren Huntsman  
Millard Wyatt



**REGISTERED  
PROFESSIONAL  
LAND SURVEYOR**

*Gary L. Langlitz*  
**OREGON**  
JULY 22, 1977  
**GARY L. LANGLITZ**  
1099

Office of.....Surveyor..... County of..... Union.....  
State of.....Oregon....., I hereby certify that the within instrument was filed in this office  
for record on the...4... day of...OCTOBER... 1982  
.....Howard L. Perry..... by *Gary L. Langlitz*  
(COUNTY OFFICIAL) (DEPUTY)

**UNION COUNTY  
SURVEYOR**

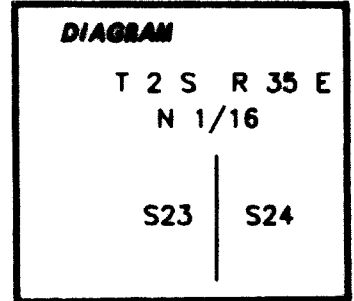
Date Received \_\_\_\_\_  
Date Filed \_\_\_\_\_  
By \_\_\_\_\_  
File No. 210-84 R

CERTIFIED RECORD OF LAND CORNER MONUMENTATION

File Index 0 - 21

History of original corner establishment:

In 1981, Gary L. Langlitz, P.L.S. 1099, states:  
Point for the N 1/16 sec. cor. of secs. 23 and 24 as determined by proportionate measurement. Set a galvanized iron pipe, 30 ins. long, 2 1/2 ins. diam., 24 ins. in the ground, with brass cap mkd.



From which:

A Tamarack, 6 ins. diam., bears N87°E, 64.0 ft. dist., mkd. N 1/16 S24 BT.

T 2 S R 35 E  
N 1/16

A White Fir, 6 ins. diam., bears S76°W, 63.1 ft. dist., mkd. N 1/16 S23 BT, healed blaze.

S23 | S24

Description of corner evidence found:

Found:

A galvanized pipe, 4 ins. above ground, 2 1/2 ins. diam., with brass cap mkd. From which

1981  
OR PLS 1099

A Tamarack snag, 11 ins. diam., bears N89°E, 64.0 ft. dist., mkd. N 1/16 S24 BT.

T 2 S R 35 E  
N 1/16

A White Fir, 8 ins. diam., bears S79°W, 62.5 ft. dist., healed blaze.

S23 | S24

1981  
OR PLS 1099

Description of monument and accessories I established to perpetuate the original location of this corner:

From the 1981 monument I marked new references

A Lodgepole Pine, 6 ins. diam., bears S27°E, 63 ft. dist., mkd. N 1/16 S24 BT.

The tree is double blazed, with a brass washer, mkd. LS 2211, nailed between the B & T.

Tools used; hand compass (declination 19.5° East) and a 200 ft. Kesson tape.

Crew members: Earl E. Strang, Tracy R. Patterson & Roger O. Green

I hereby certify the above corner point was perpetuated as hereon described, on July 29, 1993.

REGISTERED  
PROFESSIONAL  
LAND SURVEYOR

*Roger O. Green*

OREGON  
JULY 17, 1986  
ROGER O. GREEN  
2211

Roger O. Green, LS 2211, Forest Service Land Surveyor  
3502 Highway 30, La Grande, Oregon, 97850

SEALED: 8/3/93

Office of..... County of.....

State of..... I hereby certify that the within instrument was filed in this office

for record on the..... day of.....

..... by.....  
(COUNTY OFFICIAL)

CLATSOP COUNTY  
SURVEYOR  
(DEPUTY)

Date Received 11/19/93

Date Filed 12/14/93

By *Roger O. Green*

File No 055-1993C