

**CERTIFIED RECORD OF LAND CORNER MONUMENTATION**

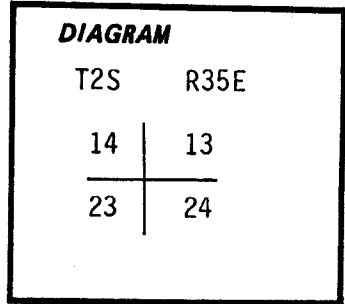
Index File No. N-21

**History of original corner establishment:**

In 1882, Rufus S. Moore under G.L.O. Contract No. 451 set: A Post 4' long 4" sq. 24 ins. in the ground for Cor. to Sec. 13, 14, 23 and 24

**From which:**

- A Pine 5" in dia. bears N46°E 23 lks.
- A Pine 6" in dia. bears N88°W 22 lks.
- A Pine 6" in dia. bears S77°W 8 lks.
- A Tamarack 24" in dia. bears S46°E 23 lks.



**Description of corner evidence found:**

Found original SE BT: A 22" Tamarack with 2 healed over blazes. We opened the lower blaze to see scribing "BT". We turn the reverse direction and at 15.4' found mound of stones with hole in the center believed to be mound for original post. No other evidence could be found. We set the monument in the hole left from the old decayed post. While digging the hole found decayed parts of wood. Found stumpholes and decayed wood for NW and NE BT's.

**Description of monument and accessories I established to perpetuate the original location of this corner:**

Set: A 2 1/2"x30" galvanized pipe 22" in the ground stamped:

From which: A 22" Tamarack bears S43°E 15.4' (original bearing tree).

**NEW BT'S:**

- A 7" White Fir bears N34°E 30.2 ft. scribed T2S R35E S13 BT
- A 6" Douglas Fir bears N88°W 3.6 ft. scribed T2S R35E S13 BT
- An 11" Doug. Fir bears S17° W 82.7 ft. scribed T2S R35E S23 BT

T2S R35E

S14 | S13

S23 | S24

1981  
ORPLS 1099

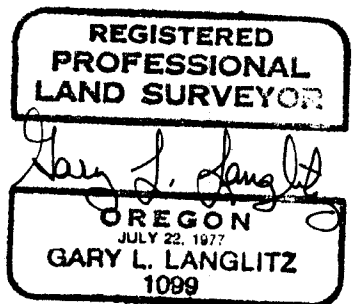
Attached 54-3 54-4 signs to all BT's and painted red ring around trees and blazes. Attached brass washer LS1099 to foot blazes of 3 new BT's. Set metal fence post 5 ft. north of corner with 54-4 sign.

Corner falls on an East slope 130 ft. east of dirt road.

Compass Declination: 18 1/2° East

I hereby certify the above described corner monument and/or accessories was established as described on November 3, 1981.

Witnesses: Loren Huntsman  
Millard Wyatt  
Greg Orton



Office of..... Surveyor..... County of..... Union.....  
 State of..... Oregon..... I hereby certify that the within instrument was filed in this office  
 for record on the... 4... day of... OCTOBER... 1981...  
 ..... Howard L. Perry..... by Gary L. Langlitz.....  
 (COUNTY OFFICIAL) (DEPUTY)

<b>UNION COUNTY SURVEYOR</b>	
Date Received	_____
Date Filed	_____
By	_____
File No.	207-84 R

# HORIZONTAL CONTROL DATA

## UNION COUNTY, OREGON

### OREGON STATE PLANE, NORTH ZONE (3601)

STA NAME: 200805

SECTION CORNER COMMON TO SECTIONS: 13, 14, 23 and 24

TWP. 2 S. RGE. 35 E.

GEODETIC COORD: NAD 83(91)

DATE TIED: September 23, 2008

LAT: 45 ° 23 ' 6.28635 " N

SURVEYOR: RICK G. ROBINSON  
OPLS 2219

LONG: 118 ° 23 ' 13.78180 " W

FIRM: BAGETT, GRIFFITH, & BLACKMAN  
2006 ADAMS AVENUE  
LAGRANDE, OR 97850  
(541) 963-6092

SP. COOR: NAD 83(91)

N: 633584.561 INT FT.

E: 8744868.227 INT FT.

TYPE: GPS

THETA: 1 ° 29 ' 54.2235869 "

ORDER: SECOND CLASS: 1


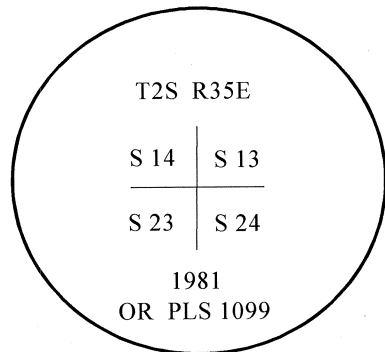
SCALE FACTOR: 0.9999016966

ELEV: 4228.44 US FT.

ELEV: DATUM: NGVD 29

**COMMENTS:**

Corner is 2 1/2" iron pipe 8" above ground  
with 3" brass cap marked as shown:



Renewal Date: December 31, 2008

1 METER = 3.2808333333... US FEET = 39.37 INCHES

1 METER = 3.280839895 INT'L FEET OR 1 INCH = 2.54 CM

TO CALCULATE ELEVATION FACTOR ( IN THE NORTH AMERICAN CONTINENT)

DIVIDE 20,906,000 BY (20,906,000 + ELLIPSOID ELEV. IN FEET)