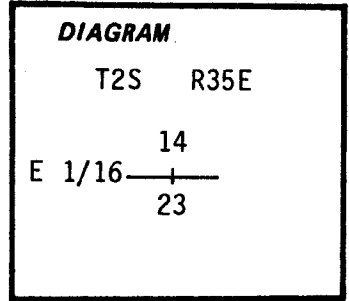


CERTIFIED RECORD OF LAND CORNER MONUMENTATION

Index File No. N-20

History of original corner establishment:

Not established during original survey.



Description of corner evidence found:

None

Description of monument and accessories established to perpetuate the original location of this corner:

Corner location determined by single proportionate measurement between the South 1/4 and SE corner of Section 14.

At surveyed point set 2 1/2" x 30" galvanized pipe with brass cap attached 24" in the ground stamped:

T2S R35E
S14
E 1/16 —+—
S23
1981
OR PLS 1099

From which: A 7" White Fir bears S44°E 15.7 ft. scribed E 1/16 S23 BT

A 7" Douglas Fir bears N31° W 16.3 ft. scribed E 1/16 S 14 BT.

Attached 54-3 and 54-4 signs, painted blazes and red ring around Both BT's. Attached brass washers LS 1099 to foot blazes. Set metal fence post 5 ft. west of corner with 54-2 and 54-4 sign. Set metal fence post 5 ft. south of corner with 54-2 and 54-9.

Corner falls on top of wooded ridge 320 ft. north of dirt road.

Compass Declination: 18 1/2° East

I hereby certify the above described corner monument and/or accessories was established as described on November 6, 1981.



Witnesses: Loren Huntsman
Millard Wyatt

Office of Surveyor Oregon County of Union

State of Oregon, I hereby certify that the within instrument was filed in this office

for record on the 4 day of OCTOBER 1981

Howard L. Perry by Gary L. Langlitz

(COUNTY OFFICIAL)

(DEPUTY)

UNION COUNTY SURVEYOR

Date Received _____

GPO 759-509

Date Filed _____

By _____

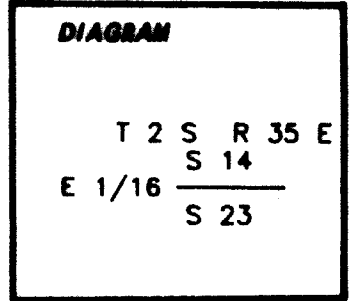
File No. 206-84 R

CERTIFIED RECORD OF LAND CORNER MONUMENTATION

File Index N - 20

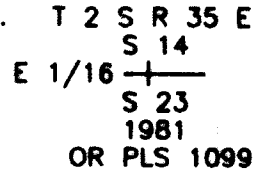
History of original corner establishment:

In 1981, Gary L. Langlitz, P.L.S. 1099, states:
Point for the E 1/16 sec. cor. of secs. 14 and 23 as determined by proportionate measurement. Set a galvanized iron pipe, 30 ins. long, 2 1/2 ins. diam., 24 ins. in the ground, with brass cap mkd.



From which:

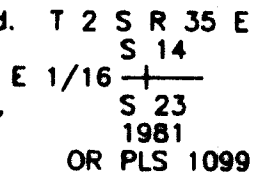
A White Fir, 7 ins. diam., bears S44°E, 15.7 ft. dist., mkd. E 1/16 S23 BT.
A Douglas Fir, 7 ins. diam., bears N31°W, 16.3 ft. dist., mkd. E 1/16 S14 BT.



Description of corner evidence found:

Found:

A galvanized pipe, 4 ins. above ground, 2 1/2 ins. diam., with brass cap mkd.
From which
A White Fir, 9 ins. diam., bears S40°E, 15.7 ft. dist., mkd. E 1/16 S23 BT.
A Douglas Fir, 7 ins. diam., bears N31°W, 16.3 ft. dist., mkd. E 1/16 S14 BT,
dead and down.



Description of monument and accessories I established to perpetuate the original location of this corner:

From the 1981 monument I marked new references

A White Fir, 14 ins. diam., bears S49°W, 34.9 ft. dist., mkd. E 1/16 S23 BT.
A Larch, 18 ins. diam., bears N6°W, 21.9 ft. dist., mkd. E 1/16 S14 BT,

The trees are double blazed, with a brass washer, mkd. LS 2211, nailed between the B & T.

Tools used; hand compass (declination 19.5° East) and a 200 ft. Kesson tape.

Crew members: Earl E. Strang, Tracy R. Patterson & Roger O. Green

I hereby certify the above corner point was perpetuated as hereon described, on July 29, 1993.

REGISTERED PROFESSIONAL LAND SURVEYOR

Roger Green

**OREGON
JULY 17, 1988
ROGER O. GREEN
2211**

Roger O. Green, LS 2211, Forest Service Land Surveyor
3502 Highway 30, La Grande, Oregon, 97850

SEALED: 8/3/93

Office of..... County of.....
State of....., I hereby certify that the within instrument was filed in this office
for record on the..... day of....., 19.....
..... by.....
(COUNTY OFFICIAL)

UNION COUNTY
RECORDED
(DEPUTY)

Date Received 11/19/93
Date Filed 12/14/93
By [Signature]
File No. 054-1993 R

Form R6-7100-57 (9/71)