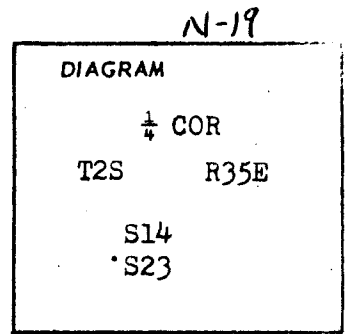


CERTIFIED RECORD OF LAND CORNER MONUMENTATION

History of original corner establishment:

Set a post 3 ft. long and 3" diam for 1/4 cor between sections 14 and 23; From which; A pine 16 ins. in diam. bears N 10°W 9 lks dist marked 1/4 SBT; A tamarack, 24 ins. diam, bears S41°E. 31 lks dist marked 1/4 SBT;



Description of corner evidence found:

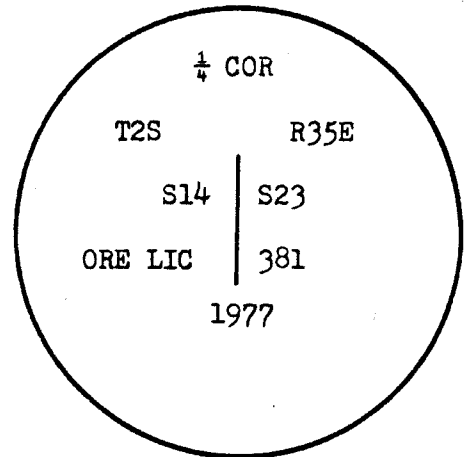
A tamarack, 24 ins in diam bears S41°E 31 lks dist with scribe and in good condition.

Description of monument and accessories established to perpetuate the original location of this corner

At position of the corner set a pipe with a 2" brass cap marked as shown.

From position of the corner the following bearing trees were set;

Red fir 12" in diam bears N55°E a distance of 17.9 ft. marked 1/4 SBT;



REGISTERED  
Office of Professional Surveyors County of Union  
State of OREGON SURVEYOR hereby certify that the within instrument was filed in this office  
for record on the 14 day of Jan 1977

(COUNTY OFFICIAL)  
OREGON  
MAY 4, 1956  
JAMES G. VOELZ  
381

(DEPUTY)

UNION COUNTY SURVEYOR  
Date Received \_\_\_\_\_  
Date Filed \_\_\_\_\_  
By \_\_\_\_\_  
File No. 204-84R

CERTIFIED RECORD OF LAND CORNER MONUMENTATION

Index File No. N-19

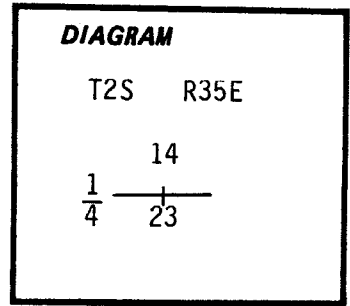
History of original corner establishment:

In 1882 under G.L.O. Contract #451 Rufus S. Moore set a 3' post 3" sq. 24" in the ground for 1/4 Sec. Cor. Sec. 14, 23.

From which:

A Pine 16" in dia. bears N10°W 9 lks.

A Tamarack 24" bears S 41°E 34 lks.



Description of corner evidence found:

The only remaining original bearing tree,

A 28" Tamarack with open blaze with visible scribing 1/4 S BT.

Also stump hole with rotted remains of Pine for N.W. BT.

Description of monument and accessories established to perpetuate the original location of this corner:

At the True Corner Point, we set a 2"x30" galvanized Iron Pipe 22" in the ground in a stone mound with brass cap attached, marked:

From which:

The original SE BT, a 28" Tamarack bears S41°E 22.4 feet.

NEW BT: From which:

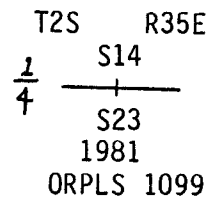
An 11" Douglas Fir bears N37°E 15.07 scribed 1/4 S14 BT.

Painted blazes red and put red ring around trees. Attached 54-4, 54-3 signs to trees and 1099 brass washer to new BT. Set a metal fence post 5' West of Cor. with signs 54-2 54-4 attached.

Compass Declination: 18 1/2° East

I hereby certify the above described corner monument and/or accessories was established as described on October 5, 1981.

Witnesses: Loren Huntsman  
Jeff Anderson



Office of..... Surveyor..... County of..... Union.....  
 State of..... Oregon....., I hereby certify that the within instrument was filed in this office  
 for record on the 4..... day of..... OCTOBER....., 1981.  
 Howard L. Perry..... by Gary L. Langlitz.....  
 (COUNTY OFFICIAL)..... (DEPUTY)

**UNION COUNTY SURVEYOR**

---

Date Received.....  
R.G.P.O. - 736-276

Date Filed.....

By.....

File No. 205-84 R

**CERTIFIED RECORD OF LAND CORNER MONUMENTATION**

File Index N - 19

**History of original corner establishment:**

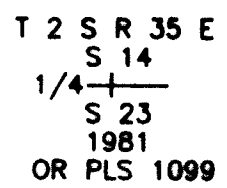
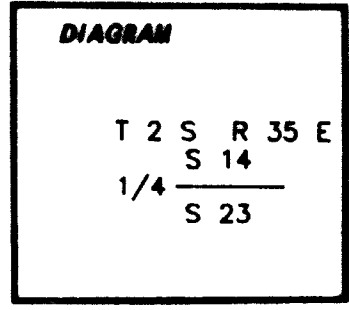
In 1882, Rufus S. Moore, under contract 451, set a post 3 ft. long, 3 ins. square, 24" in the ground, for the 1/4 sec. cor.  
 From which:  
 A Tamarack 24 ins. in dia. bears S41°E, 34 lks. dist., mkd. 1/4 S BT.  
 A Pine 16 in. in dia. bears N10°W, 9 lks. dist., mkd. 1/4 S BT.

In 1981, Gary L. Langlitz, P.L.S. 1099, states:  
 Point for the 1/4 sec. cor. of secs. 14 and 23 as determined from SE bearing tree. Set a galvanized iron pipe, 30 ins. long, 2 1/2 ins. diam., 22 ins. in the ground, with brass cap mkd.  
 From which:  
 A Douglas Fir, 11 ins. diam., bears N37°E, 22.4 ft. dist., mkd. 1/4 S14 BT.

**Description of corner evidence found:**

**Found:**

A galvanized pipe, 2 ins. above top of mound, 2 1/2 ins. diam., with brass cap mkd. Mound is 3 ft. base by 16 ins. high. From which  
 A Douglas Fir, 12 ins. diam., bears N37°E, 15.1 ft. dist., mkd. 1/4 S14 BT.  
 A Douglas Fir, 16 ins. diam., bears N67°E, 18.9 ft. dist., mkd. with an 8x28 ins. blaze at chest height, unknown origins.  
 A Tamarack 22 ins. in dia. bears S41°E, 23.7 ft. dist., with healed blaze.



**Description of monument and accessories I established to perpetuate the original location of this corner:**

From the 1981 monument I marked new references

To the N67°E B.T. I add a small low blaze mkd. BT.  
 A Larch, 16 ins. diam., bears S17°W, 35.5 ft. dist., mkd. 1/4 S23 BT.

The trees are double blazed, with a brass washer, mkd. LS 2211, nailed between the B & T.

Tools used; hand compass (declination 19.5° East) and a 200 ft. Kesson tape.

Crew members: Earl E. Strang, Tracy R. Patterson & Roger O. Green

I hereby certify the above corner point was perpetuated as hereon described, on July 28, 1993.

**REGISTERED  
PROFESSIONAL  
LAND SURVEYOR**

*Roger Green*

OREGON  
JULY 17, 1988  
ROGER O. GREEN  
2211

Roger O. Green, LS 2211, Forest Service Land Surveyor  
 3502 Highway 30, La Grande, Oregon, 97850

**SEALED: 8/3/93**

Office of..... County of.....  
 State of....., I hereby certify that the within instrument was filed in this office  
 for record on the..... day of....., 19.....  
 ..... by .....  
 (COUNTY OFFICIAL) (DEPUTY)

<b>CLATSOP COUNTY SHERIFF</b>	
Date Received	11/19/93
Date Filed	12/14/93
By	<i>[Signature]</i>
File No.	053-1993 R

Form R6-7100-57 (9/71)

# HORIZONTAL CONTROL DATA

## UNION COUNTY, OREGON

### OREGON STATE PLANE, NORTH ZONE (3601)

STA NAME: 200803

1/4 SECTION CORNER COMMON TO SECTIONS: 14 and 23

TWP. 2 S. RGE. 35 E.

GEODETIC COORD: NAD 83(91)

DATE TIED: September 15, 2008

LAT: 45 ° 23 ' 5.35394 " N

SURVEYOR: RICK G. ROBINSON  
OPLS 2219

LONG: 118 ° 23 ' 51.54235 " W

FIRM: BAGETT, GRIFFITH, & BLACKMAN  
2006 ADAMS AVENUE  
LAGRANDE, OR 97850  
(541) 963-6092

SP. COOR: NAD 83(91)

N: 633419.869 INT FT.

E: 8742176.757 INT FT.

TYPE: GPS

THETA: 1 ° 29 ' 27.4443371 "

ORDER: SECOND CLASS: 1

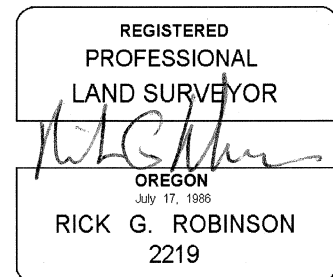
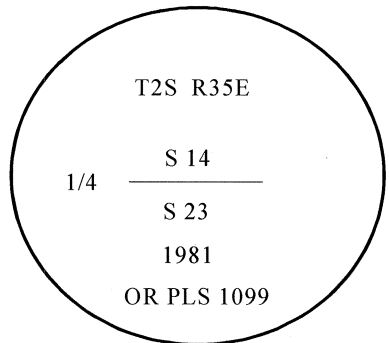
SCALE FACTOR: 0.9999016796

ELEV: 4364.28 US FT.

ELEV: DATUM: NGVD 29

#### COMMENTS:

Corner is 2 1/2" iron pipe in rock mound  
with 3" brass cap marked as shown:



Renewal Date: December 31, 2008

1 METER = 3.2808333333... US FEET = 39.37 INCHES

1 METER = 3.280839895 INT'L FEET OR 1 INCH = 2.54 CM

TO CALCULATE ELEVATION FACTOR ( IN THE NORTH AMERICAN CONTINENT)

DIVIDE 20,906,000 BY (20,906,000 + ELLIPSOID ELEV. IN FEET)

**UNION COUNTY SURVEYOR  
CERTIFIED RECORD OF LAND CORNER MONUMENTATION**

**HISTORY OF ORIGINAL CORNER ESTABLISHMENT:**

Corner originally established by Rufus S. Moore, under GLO contract #451, dated June 12, 1882. GLO record states:

Set a post 3 ft. long, 3 ins. square, 24" in the ground, from which:

A Tamarack 24 ins. diam. bears S41°E, 31 lks. dist. mkd. 1/4 S BT.

A Pine, 16 ins. diam. Bears N10°W, 9 lks dist., mkd. 1/4 S BT.

In 1981, Gary Langlitz reestablished corner from a found SE bearing tree and a stump hole. He improperly states the distance to SE bearing tree as 34 lks. In survey Number 43-82, he sets a 2 1/2" diam. Iron pipe, 30 ins. long, 22 ins. in the ground, with brass cap, marked as shown, from which:

A Douglas fir, 11 ins. diam., bears N37°E, 15.07 ft. dist., mkd. 1/4 S14 BT.

In 1993, Roger O. Green finds Iron pipe monument with brass cap set by Langlitz, from which:

A Douglas Fir, 12 ins. diam., bears N37°E, 15.1 ft. dist., mkd. 1/4 S14 BT.

A Douglas Fir, 16 ins. diam., bears N67°E, 18.9 ft. dist., mkd. with an 8x28 ins. Blaze at chest height, unknown origins, to which he adds a blaze mkd. BT.

A Tamarack 22 ins. in diam. bears S41°E, 23.7 ft. dist., with healed blaze.

And new bearing tree:

A Larch, 16 ins. diam., bears S17°W, 35.5 ft. dist., mkd. 1/4 S23 BT.

**DESCRIPTION OF CORNER EVIDENCE FOUND:**

Found 2 1/2 ins. diameter iron pipe with brass cap marked as shown, protruding 2 ins. above rock mound 3 ft. wide at base, from which:

A Douglas Fir, 18 ins. diam., bears N67°E, a distance of 18.9 ft. with healed blaze.

A Larch, 23 ins. diam., bears S41°E, a distance of 23.7 ft, with healed blaze.

A Larch, 18 ins. diam., bears S17°W, a distance of 35.5 ft., with healed double blaze.

A 12" Douglas Fir, dead and down, the root hole which bears N37°E, a distance of 15.1 feet.

**DESCRIPTION OF MONUMENT AND ACCESSORIES I ESTABLISHED**

**TO PERPETUATE THE ORIGINAL LOCATION OF THIS CORNER:**

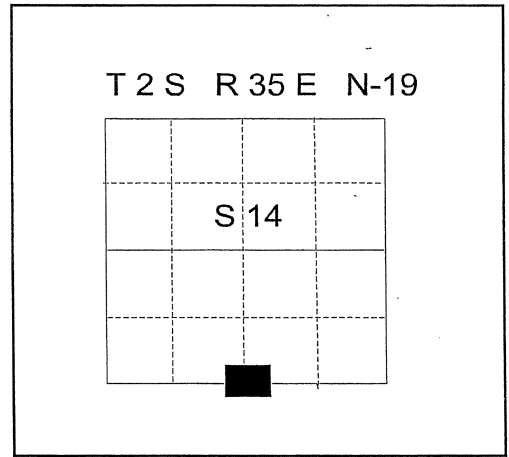
At the brass cap corner position, I marked new accessories:

**NEW BEARING TREES:**

A 6" diameter Lodgepole Pine bears North 29° West, a distance of 15.87 feet marked 1/4 S14 BT.

I hereby certify that the corner was monumented on September 15, 2008.

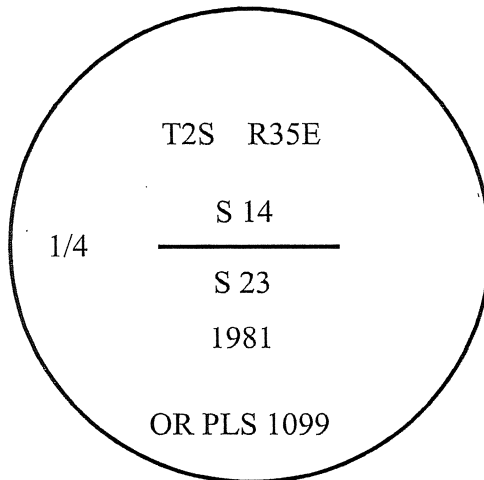
Witness: Jeff Hsu



REGISTERED  
PROFESSIONAL  
LAND SURVEYOR

*Rick G. Robinson*  
OREGON  
July 17, 1986  
RICK G. ROBINSON  
2219

Renewal Date: December 31, 2008



**UNION COUNTY  
SURVEYOR**

Date Received 10/6/08

Date Filed 10/6/08

Filed By *Greg T. [Signature]*

File Number 014-2008R

I used a steel tape and magnetic compass in the establishment of the new accessories. I used 18° East declination, the distances are to a 60d spike driven into the right side of the root crown of the bearing tree. I attached a brass washer marked OPLS 2219 to the BT blaze.