

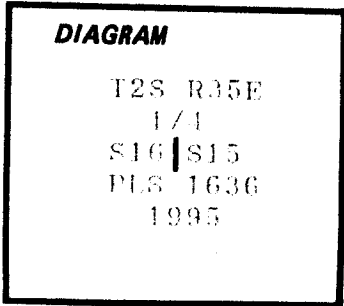
CERTIFIED RECORD OF LAND CORNER MONUMENTATION

E-13

History of original corner establishment:

Original corner set by Rufus S. Moore on September 25, 1882, under contract number 451, as follows:

Set a basalt stone 21" x 22" x 18", 18" into the ground, marked 1/4 on the west face, from which:
A 9" Fir bears S17°W, 53 links (34.98 feet).
A 12" Fir bears East, 90 links (59.40 feet).



Description of corner evidence found:

A mound of stones at the corner. None of record size and none with visible marks, from which:

The original 12" fir is a 13" sawn Douglas-fir with scribes visible on a previously opened blaze. This stump is sawn off 5 feet above the ground. Bears East, 59.4 feet.

The original 9" fir is a 12" down Douglas-fir with scribes visible. Root hole bears S17°W, 35.0 feet.

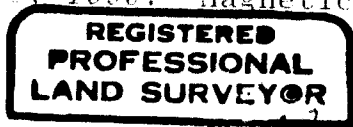
Description of monument and accessories established to perpetuate the original location of this corner:

At the corner point as determined by the mound of stones and by reference to the original bearing tree remains, I set a 1" x 30" galvanized iron pipe 12" into the ground to bed rock. A 2 1/2 inch brass cap attached is marked as shown in the diagram, above. I build a mound of stones around the pipe to the cap, from which:


- A 19" Ponderosa Pine, scribed "1/4 S16 BT", bears N15°30'W, 122.5 feet.
- A 7" Douglas-fir, scribed "1/4 S15 BT", bears N71°E, 117.1 feet.
- A 9" Douglas-fir, scribed "1/4 S15 BT", bears S81°30'E, 133.3 feet.
- A 14" Western Larch, scribed "1/4 S16 BT", bears S27°W, 43.1 feet.

All new bearing trees are scribed on double blazes, and have a 5/8" brass washer, marked "PLS 1636", nailed flush to the lower blaze. All new bearing trees also have a bearing tree sign nailed above the blazes.

I hereby certify the above corner point was perpetuated as hereon described on August 18, 1995. Magnetic declination: 18°E.



Dennis L. Gaylord



Renews 6/30/1997

Office of..... County of.....
State of....., I hereby certify that the within instrument was filed in this office
for record on the..... day of....., 19....

(COUNTY OFFICIAL)

(DEPUTY)

UNION COUNTY SURVEYOR	
Date Received	<u>8/21/95</u>
Date Filed	<u>8/31/95</u>
By	<u><i>Guy T. Blake</i></u>
File No.	<u>017-1995-R</u>