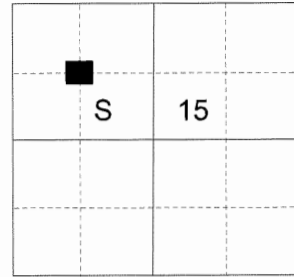


CERTIFIED RECORD OF LAND CORNER MONUMENTATION

HISTORY OF ORIGINAL CORNER ESTABLISHED:

Corner not previously established.

T 2 S R 35 E K-14



DESCRIPTION OF CORNER EVIDENCE FOUND:

None.

SEE SURVEY NUMBER 015-2016

DESCRIPTION OF MONUMENT AND ACCESSORIES I ESTABLISHED


TO PERPETUATE THE ORIGINAL LOCATION OF THIS CORNER:

At position determined by survey, I set a 5/8" x 30" iron pin, with 2" aluminum cap attached, marked as shown below, 28" in the ground, in a collar of stone 1 ft. diam., from which:

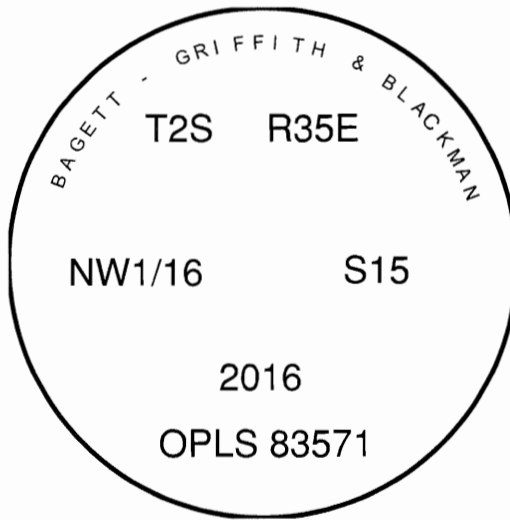
NEW BEARING OBJECTS:

A 10" Lodgepole Pine bears South 19° East, a distance of 50.65 feet, marked NW 1/16 S15 BT.
A 7" White Fir bears South 60° West, a distance of 33.30 feet, marked NW 1/16 S15 BT.

Set a steel fencepost approx. 1 ft. North of corner monument.
I hereby certify that this monument was set May 13, 2016.

REGISTERED PROFESSIONAL LAND SURVEYOR

OREGON June 2, 2010
JEFFREY S. HSU 83571

Renewal Date: June 30, 2017



UNION COUNTY SURVEYOR
Date Received <u>5/16/16</u>
Date Filed <u>5/16/16</u>
Filed By <u>[Handwritten Signature]</u>
File Number <u>015-2016R</u>

I use a steel tape and magnetic compass in the establishment of the accessories. Magnetic declination used was 15° East. Distances are to a 60d spike in the right hand side of the root crown of the bearing trees.