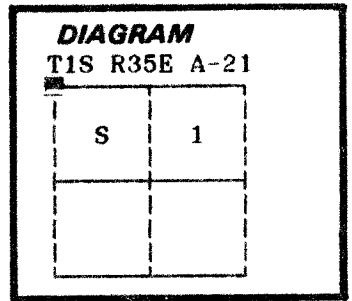


UNION COUNTY  
CERTIFIED RECORD OF LAND CORNER MONUMENTATION

History of original corner establishment:

For complete history see survey by Andrew Blachly for Oregon State Parks & recreation Department filed as Survey Number 026-1992 and filed in the office of the Union County Surveyor. Discourse is too long for this space allowed. This sheet is intended to describe the new accessories for the corner, and is transcribed by the Union County Surveyor for the Book of Bearing Trees.



Description of corner evidence found:

No original GLO Evidence. ( Additional evidence found on township line shifted location of Oregon State Parks 1982 survey set of closing corner 1,2, on 36. )  
 Found 25 In. Diameter Spruce partially healed scribe " T2S R 35 E S2 bears S 88°W 16.6 feet from new set of BCIP. Removed parks 1982 location poster replaced with new poster.

SEE SURVEY NUMBER 026-1992 FILED IN THE UNION COUNTY SURVEYORS OFFICE.

Description of monument and accessories I established to perpetuate the

original location of this corner: At the position determined by survey, I set a 2½ Diameter brass cap on a 1½ " x 30 " Gal. Pipe 0.7 above ground from which:

New Accessories:

An 5/8"x30 " iron Rod with Plastic Cap Marked " Oregon State Parks" bears S 45° W 25.0 feet, 0.5' below surface of ground.

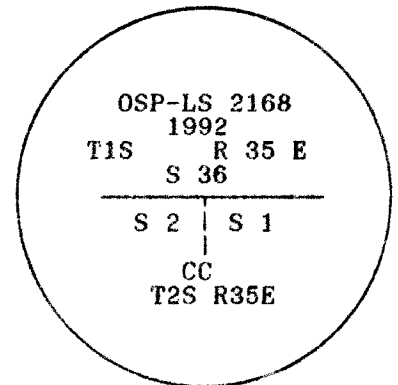
A 5/8"x30" Iron Rod with plastic cap marked "Oregon State Parks " bears S 45° E 25.0 feet 0.5' below surface of ground.

A 12" Diameter White Fir scribed T2SR35 E S1 BT Bears S 60° E 35.9 feet with location Poster.

Set Steel Fence post 3 feet North.

I hereby certify that the above corner point was perpetuated as hereon described on March 3, 1992.

Witnesses: Billy J.W. Hermann, Harold Hanson. Set By Andrew Blachly



I used a steel tape and magnetic compass in the establishment of new accessories. I used 20° East magnetic declination.

UNION COUNTY SURVEYOR
Date Received _____
Date Filed <u>7/21/92</u>
By <u>Gregory T. Blachly</u>
File No. <u>051-1992R</u>

# HORIZONTAL CONTROL DATA

## UNION COUNTY, OREGON

### OREGON STATE PLANE, NORTH ZONE (3601)

STA NAME: 200317

CORNER COMMON TO SECTIONS 1 and 2 ONLY

TWP. 2 S. RGE. 35 E.

GEODETIC COORD: NAD 83(91)

DATE TIED: JULY 2003

LAT: 45 ° 25 ' 44.34936 " N

SURVEYOR: RICK G. ROBINSON  
OPLS 2219

LONG: 118 ° 23 ' 13.843891 " W

FIRM: BAGETT, GRIFFITH, & BLACKMAN  
2006 ADAMS AVENUE  
LAGRANDE, OR 97850  
(541) 963-6092

SP. COOR: NAD 83(91)

N: 649587.083 INT FT.

E: 8744445.205 INT FT.

TYPE: GPS

THETA: 1 ° 29 ' 54.1795545 "

ORDER: SECOND CLASS: 1


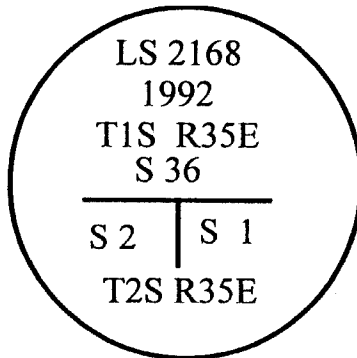
SCALE FACTOR: 0.9999048797

ELEV: 4187.85 US FT.

ELEV: DATUM: NGVD 29

**COMMENTS:**

Corner is a 2 1/2" Brass cap monument  
on timbered flat approximately 200 ft.  
South of Railroad



Renewal Date December 31, 2004

1 METER = 3.2808333333... US FEET = 39.37 INCHES

1 METER = 3.280839895 INT'L FEET OR 1 INCH = 2.54 CM

TO CALCULATE ELEVATION FACTOR ( IN THE NORTH AMERICAN CONTINENT)

DIVIDE 20,906,000 BY (20,906,000 + ELLIPSOID ELEV. IN FEET)