

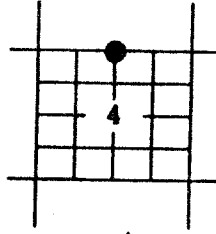
OREGON CORNER RESTORATION FORM

4-11

Section 4 Township 2 S Range 35 E  
County UMATILLA Date 8-27-91

Corner Designation

NORTH 1/4 CORNER  
SECTION 4  
T2S, R35, WM



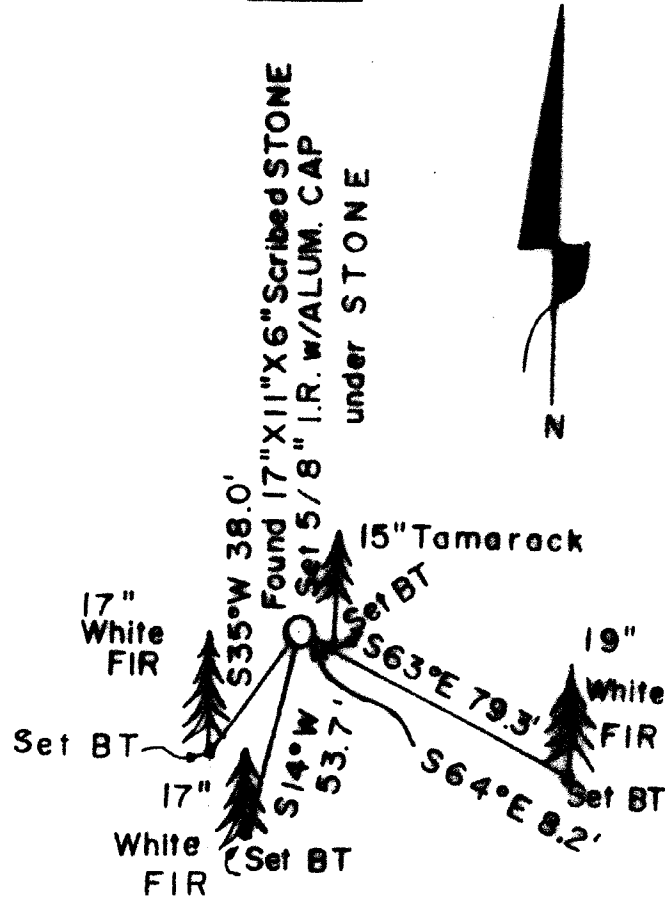
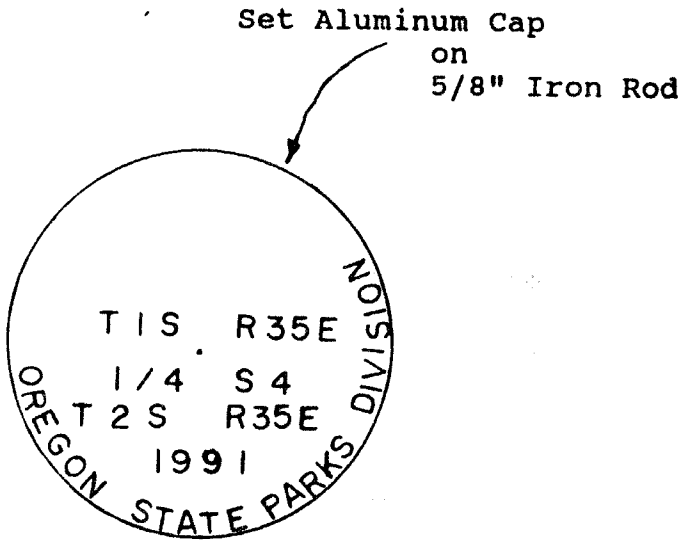
- Condition Report Only
- Not Found
- Renewed
- Unrecorded
- Surveyed In
- Referenced Out

Previous Renewals/Surveys, etc.

First set by Jacob Cooper Contract #397 July 1, 1881  
Not found, RESET. Manius Buchanan Contract #635 APRIL 19, 1895.  
Monument(s) & Accessories Found: (Condition and Source)  
GLO 17" X 11" X 6" STONE marked " 1 / 4 S " Visible on North Side.  
No Bearing trees were found.

Monument Detail

Sketch



Monument Set (Procedures and Description)

Referenced center top of STONE, lifted STONE, set 5/8" Iron Rod with Aluminum Cap level with bottom of STONE cavity, reset STONE over rod in cavity, compacted soil around STONE.

New Accessories

- Orange Carsonite set 2 feet South of STONE & I.R. w/ALUM. CAP.
- 15" Tamarack S64°10'E 8.2' Scribed "1/4 S4 BT"
- 19" White FIR S63°19'E 79.3' Scribed "1/4 S4 BT"
- 17" White FIR S14°30'W 53.7' Scribed "X BT"
- 17" White FIR S35°13'W 38.0' Scribed "1/4 S4 BT"

OREGON STATE PARKS metal Location Posters nailed to each B.T.

Location & Comments

used PENTAX EDM  
10 sec. Theodolite  
Calc. Bearings from  
unadjusted traverse  
Found Buchanan STONE  
Sec. 4&5 on Sec. 34  
BRS. N89°20'W 2592.7'  
CLOSING CORNER Sec. 33  
& Sec. 34 on Sec. 4

Compass Declination N/A  
DECLINATION NOT USED

Surveyor's Seal

By:  
Oregon State Parks  
& Recreation Department  
525 Trade Street, S.E.  
Salem, OR 97310

Party Chief: Billy J.W. Hermann

Notes: Billy J.W. Hermann

Witness: Andrew T. Blachly  
Harold Hanson


BRS. S89°10'E 767.3'

10/20/91

11/12/91

Andrew T. Blachly

File No. 030-1991R



A-11