

782

Retracement-Resurvey of the South Boundary

Original Umatilla Indian Reservation

Chains

from which the original bearing trees

A fir, 12 ins. diam., bears N.3°30'W., 54 lks. dist.,

marked U R 66 M B T.

A fir, 15 ins. diam., bears N.53°W., 31 lks. dist.,

marked U R 66 M B T.

A pine, 7 ins. diam., bears S.73°E., 66 lks. dist.,

blazes healed over, not opened.

thence

S.89°34'E., resurveying 66th Mile

over mountainous land, through heavy timber.

Descend 380 ft. to

13.70 South fork of Jennings Creek, 15 lks. wide (now dry),

course N.25°E.

Ascend 360 ft. to 65 1/2 Mile Cor.

35.73 Intersect the line bet. secs. 32 and 33, 9 lks. N. of the original closing cor., which is a tamarack tree, 8 ins. diam., blazed on N., S. E. and W. faces, marked C C on N. face and witnessed as described by the surveyor general.

At the point of intersection

Set an iron post, 3 ft. long, 2 ins. diam., 24 ins. in the ground, for closing cor. of secs. 32 and 33, with brass cap marked

C C
T2S R34E
UIR
332 | 333

1917

from which

A tamarack, 15 ins. diam., bears N.48°30'E., 43 lks.

dist., marked C C T 2 S R 34 E S 33 B T.

A tamarack, 16 ins. diam., bears N.20°30'W., 97 lks.

dist., marked C C T E S R 34 E S 32 B T.

I obliterate marks on old closing cor. and bearing trees.

39.59 The 65 1/2 Mile Cor., the position of which is determined

by the original bearing trees. At exact cor. point

Set an iron post, 3 ft. long, 2 ins. diam., 24 ins. in

UNION COUNTY SURVEYOR	
Date Received	<u>3/11/12</u>
Date Filed	<u>3/11/13</u>
By	<u>[Signature] Deputy</u>
File No.	<u>275-2018R</u>

402

Dependent Resurvey of a Portion of the Subdivisional Lines,
T. 2 S., R. 34 E., Willamette Meridian, Oregon

CHAINS																									
27.65	Begin ascent over broken NW. slope.																								
39.340	Point for the 1/4 sec. cor. of secs. 32 and 33, at proportionate distance; there is no remaining evidence of the original corner.																								
	Set a stainless steel post, 28 ins. long, 2 1/2 ins. diam., 24 ins. in the ground, with brass cap mkd.																								
	<table border="0"> <tr><td>T</td><td>2</td><td>S</td><td>R</td><td>34</td><td>E</td></tr> <tr><td></td><td></td><td>S</td><td>32</td><td>S</td><td>33</td></tr> <tr><td></td><td></td><td></td><td></td><td></td><td>1987</td></tr> </table>	T	2	S	R	34	E			S	32	S	33						1987						
T	2	S	R	34	E																				
		S	32	S	33																				
					1987																				
	from which																								
	A larch, 15 ins. diam., bears N. 81° E., 19 1/2 lks. dist., mkd. 1/4 S33 BT.																								
	A larch, 17 ins. diam., bears S. 15° W., 70 lks. dist., mkd. 1/4 S32 BT.																								
	Deposit a white "DEEP-1" magnetic marker at the base and set a steel fence post alongside the stainless steel post.																								
50.260	The original closing cor. of secs. 32 and 33, determined from the remaining original bearing tree: A fir, 30 ins. diam., bears N. 5° E., 10 lks. dist., with scribe marks 4E S33 on partially healed upper blaze and lower healed blaze. (Record, pine.) This corner is now amended, no permanent monument established.																								
50.80	Jeep trail, 15 lks. wide, bears E. and W.																								
50.90	Barbed wire fence, 4 strands, bears E. and W.																								
50.940	Intersect the S. bdy. of the Umatilla Indian Reservation. True point for the closing cor. of secs. 32 and 33, for the north side of the Reservation boundary. Set a stainless steel post, 28 ins. long, 2 1/2 ins. diam., 24 ins. in the ground, with brass cap mkd.																								
	<table border="0"> <tr><td>T</td><td>2</td><td>S</td><td>R</td><td>34</td><td>E</td></tr> <tr><td></td><td></td><td>S</td><td>32</td><td>S</td><td>33</td></tr> <tr><td></td><td></td><td></td><td>C</td><td>C</td><td></td></tr> <tr><td></td><td></td><td></td><td></td><td></td><td>1987</td></tr> </table>	T	2	S	R	34	E			S	32	S	33				C	C							1987
T	2	S	R	34	E																				
		S	32	S	33																				
			C	C																					
					1987																				

UNION COUNTY SURVEYOR

Date Received 3/8/13

Date Filed 3/8/13

By [Signature]

File No. 239-2013R

Dependent Resurvey of a Portion of the Subdivisional Lines,
T. 2 S., R. 34 E., Willamette Meridian, Oregon

CHAINS

from which

A fir, 10 ins. diam., bears N. 37° E., 35 lks. dist.,
mkd. T2S R34E S33 CC BT.

A larch, 23 ins. diam., bears N. 7½° W., 73½ lks. dist.,
mkd. T2S R34E S32 CC BT.

Deposit a white "DEEP-1" magnetic marker at the base and set a
steel fence post alongside the stainless steel post.

The corner is located on N. slope.

From this point, the 66 Mile Corner on the S. bdy. of the
Umatilla Indian Reservation, bears N. 89° 02' 30" W., 33.890 chs.
dist., hereinbefore described.

From the cor. of secs. 28, 29, 32, and 33.

N. 0° 11' 30" W., bet. secs. 28 and 29.

Ascend broken E. slope, through timber and light undergrowth.

5.30 Top of ascent; desc. broken NE. slope.

20.105 Point for the S 1/16 sec. cor. of secs. 28 and 29.

Set a stainless steel post, 28 ins. long, 2½ ins. diam., 24 ins.
in the ground, with brass cap mkd.

S 1/16
S 29 1/8 28
1987

from which

A larch, 20 ins. diam., bears N. 87¾° E., 49 lks.
dist., mkd. S 1/16 S28 BT.

A fir, 21 ins. diam., bears S. 19¾° W., 25½ lks.
dist., mkd. S 1/16 S29 BT.

Deposit a white "DEEP-1" magnetic marker at the base and set a
steel fence post alongside the stainless steel post.

The corner is located on gentle S. slope.

40.210 Point for the ¼ sec. cor. of secs. 28 and 29, at proportionate
distance; there is no remaining evidence of the original corner.

UNION COUNTY
SURVEYOR

Date Received 3/8/13

Date Filed 3/8/13

By [Signature] DEPUTY

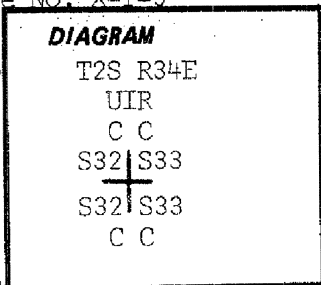
File No. 239-2013R

CERTIFIED RECORD OF LAND CORNER MONUMENTATION

Index File No. X-Y-9

History of original corner establishment:

Corner was originally established by Currin and Noland under GLO contract during July, 1887. Their position was a 8" tamarac. The corner was recovered by L. Wilkes, survey group No. 38, in October, 1917. By his survey the corner was moved 9 lks. north to the boundary. At this time it became the closing corner from the north. Later it also became the closing corner from the south as well. The final stamped pipe is shown below. Surveyor General's notes



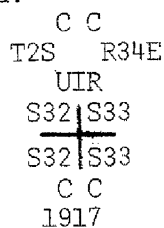
state: "Set an iron post, 3 ft. long, 2 ins. diam., 24 ins. in the ground, for closing cor. of secs. 32 and 33, with brass cap marked: From which: A tamarack, 15 ins. diam., bears N48°30'E, 43 lks. dist., marked CC T2S R34E S33 BT. A tamarack, 16 ins. diam., bears N20°30'W, 97 lks. dist., marked CC T2S R34E S32 BT. I obliterate marks on old closing cor. and bearing trees. Intersect the S. bdy. of the original Umatilla Indian Reservation at the new closing cor. of that portion of secs. 32 and 33 within the original reservation, which is a 2 in.

Description of corner evidence found

iron post, firmly set in the ground, marked and witnessed as described by the surveyor general. I change the marking on the brass cap to read:"

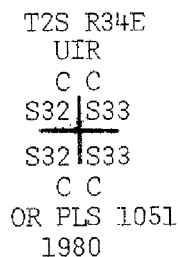
DESCRIPTION OF CORNER EVIDENCE FOUND:

Found no trace of 1917 brass cap. Found 12" dead tamarac with partially opened blaze and partially visible C. Measured North, 5.9 ft., from which: A 16" dead tamarac bears N48°E, 28.4 ft. with full scribe. A 26" tamarac bears N22°W, 65.5 ft. with grown over blazes. A dead 10" lodgepole pine, bears S34°E, 11.0 ft. with visible BT. The corner postions is north of an east-west fence, in a track road.



Description of monument and accessories | established to perpetuate the original location of this corner:

At the above point, set 2 1/2" X 30" galvanized pipe and brass cap marked: Set pipe 25" in the ground. No rock in the area. From which by magnetic declination of N20°E:
A 9" fir bears N73°E, 40.6 ft., scribed T2S R34E S33 CC BT.
A 9" fir bears S63°E, 45.6 ft., scribed T2S R34E S33 CC BT.
A 14" tamarac bears S62°W, 50.0 ft. scribed T2S R34E S32 CC BT. Painted blazes red and 6" red band around. Placed 54-3s, 54-4s, and brass washers stamped PLS 1051 on the BTs. Placed 54-4 on a steel fence post 5' east of the corner.



I hereby certify that the above corner monument was reestablished as herein described.

Witnesses: Daniel Rowland
Doug Moser

October 29, 1980

REGISTERED PROFESSIONAL LAND SURVEYOR
Barry B. Barbour
OREGON
OCT. 17, 1975
BARRY B. BARBOUR
1051

UNION COUNTY SURVEYOR
Date Received _____
Date Filed _____
By _____
NARRATIVE DRAWER 1/3
File No. _____

REFER TO Survey 10-81

Office of...County Surveyor... County of...Union...
State of...Oregon... I hereby certify that the within instrument was filed in this office
for record on the...30th day of...January... 19...81

..... by
(COUNTY OFFICIAL) (DEPUTY)

UNION COUNTY SURVEYOR
☆ GPO-798-276
Date Received 3/12/13
Date Filed 3/12/13
By [Signature] DEPUTY
File No. 293-2013R