

Dependent Resurvey of a Portion of the South Boundary of  
the Umatilla Indian Reservation,  
T. 2 S., R. 34 E., Willamette Meridian, Oregon

CHAINS

From this point, the cor. erroneously identified by Wilkes as the original closing cor. for the north side, bears South, 0.090 chs. dist., a larch snag, 9 ins. diam., with illegible scribe marks on partially healed blaze, facing N.

N. 89° 02' 30" W., beginning new measurement.

Descend NW. slope.

1.775 True point for the closing cor. of secs. 32 and 33, for the north side of the Reservation boundary, hereinafter described.

21.45 McCoy Creek, dry, 20 lks. wide, drains N. 15° E.; asc. E. slope.

35.665 The 66 Mile Corner on the S. bdy. of the Umatilla Indian Reservation, perpetuated and recorded by Barry B. Barbour, Registered Land Surveyor No. 1051, in 1980, monumented with an iron post, 2 ins. diam., firmly set, protruding 24 ins. above ground, in a mound of stone, 3 ft. base, to top, with brass cap mkd.

T 2 S R 34 E  
U I R  
66 M  
RESET 1051  
1980  
1917

from which the remains of the original bearing trees

A root hole, bears S. 73° E., 66 lks. dist., with remnants of a rotted pine lying alongside, with scribe marks BT.

A root hole, bears N. 33° W., 31 lks. dist., with remnants of a rotted fir lying alongside.

and bearing trees mkd. by Barbour

A ponderosa pine, 18 ins. diam., bears N. 33½° E., 94½ lks. dist., with scribe marks UIR MP 66 BT and a nail and washer at base of partially healed blaze.

A fir, 16 ins. diam., bears S. 30½° E., 101 lks. dist., with scribe marks UIR MP 66 BT and a nail and washer at base of partially healed blaze.

UNION COUNTY  
SURVEYOR

Date Received 3/8/13

Date Filed 3/8/13

By [Signature]

File No. 221-2013R

Retracement-Resurvey of the South Boundary

Original Umatilla Indian Reservation

Chains  
40.01 Intersect 64 1/2 Mile Cor., which is a basalt stone, 16x14x4 ins., set 12 ins. in the ground, marked 1/2 M on E. and U R on W. face; from which

A pine, 48 ins. diam., bears S.43°W., 44 lks. dist., marked U I R 64 1/2 M B T.

A pine, 20 ins. diam., bears N.48°W., 102 lks. dist., blazes healed over, not opened.

At a point 1 lk. W. of cor.

Set an iron post, 3 ft. long, 2 ins. diam., 24 ins. in the ground, for witness cor. to the 64 1/2 Mile Cor., with brass cap marked

**UNION COUNTY SURVEYOR**

---

Date Received 3/11/13

Date Filed 3/11/13

By [Signature]

File No. 269-2013

T2S E34E  
UIR  
723  
1917 WC

Thence N.89°51'E., resurveying east half of 65th Mile.

Over heavily rolling land, following a fence.

Cross a draw, course SE. (exact distance not noted, about 45.00 chs.)

56.66 Cor. of fences, extending N. and W.

80.67 The 64 Mile Cor., heretofore described.

Land, high, rolling and mountainous.

Soil, shallow; 2nd rate.

Timber, yellow and lodgepole pine and fir.

Undergrowth, lodgepole pine and fir.

From the 65 Mile Cor.

West, retracing the 66th Mile.

79.86 Pass 10 lks. N. of the 65 1/2 Mile Cor., hereinafter described.

79.45 Fall 20 lks. S. of the 66 Mile Cor., which is an old post, much decayed, in place of which I

Set an iron post, 3 ft. long, 2 ins. diam., 15 ins. in the ground with mound of stone, 3 ft. base, 1 ft. high, raised around post, with brass cap marked

T2S E34E  
UIR  
66M  
1917

792

Retracement-Resurvey of the South Boundary

Original Umatilla Indian Reservation

Chains

from which the original bearing trees

A fir, 12 ins. diam., bears N.3°30'W., 34 lks. dist.,  
marked U R 66 M B T.

A fir, 15 ins. diam., bears N.33°W., 31 lks. dist.,  
marked U R 66 M B T.

A pine, 7 ins. diam., bears S.73°E., 66 lks. dist.,  
blazes healed over, not opened.

Thence

S.89°34'E., resurveying 66th Mile

Over mountainous land, through heavy timber.

Descend 380 ft. to

13.70 South fork of Jennings Creek, 15 lks. wide (now dry),  
course N.25°E.

Ascend 360 ft. to 65 1/2 Mile Cor.

35.75 Intersect the line bet. secs. 32 and 33, 9 lks. N. of the  
original closing cor., which is a tamarack tree, 8 ins.  
diam., blazed on N., S. E. and W. faces, marked C C on  
N. face and witnessed as described by the surveyor  
general.

At the point of intersection

Set an iron post, 3 ft. long, 2 ins. diam., 24 ins. in  
the ground, for closing cor. of secs. 32 and 33, with  
brass cap marked

C C  
T2S R34E  
U R  
S32 | S33

1917

from which

A tamarack, 15 ins. diam., bears N.48°30'E., 43 lks.  
dist., marked C C T 2 S R 34 E S 33 B T

A tamarack, 16 ins. diam., bears N.20°30'W., 97 lks.  
dist., marked C C T 2 S R 34 E S 32 B T.

I obliterate marks on old closing cor. and bearing trees.

39.59 The 65 1/2 Mile Cor., the position of which is determined  
by the original bearing trees. At exact cor. point

Set an iron post, 3 ft. long, 2 ins. diam., 24 ins. in

UNION COUNTY  
SURVEYOR

Date Received 3/11/13

Date Filed 3/11/13

By [Signature] DEPUTY

File No. 269-2013R

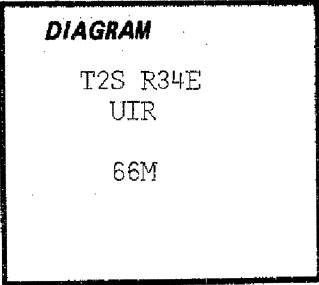
**CERTIFIED RECORD OF LAND CORNER MONUMENTATION**

Index File No. M. P. 66

**History of original corner establishment:**

Corner was recovered by L. Wilkes, survey group No. 38, in October, 1917. Surveyor General's notes state: "Set an iron post, 3 ft. long, 2 ins. diam., 15 ins. in the ground with mound of stone, 3 ft. base, 1 ft. high, raised around post, with brass cap marked:

from which the original bearing trees: T2S R34E  
 A fir, 12 ins. diam., bears N3°30'W, 34 lks. dist., marked UR 66M BT. UIR  
 A fir, 15 ins. diam., bears N33°W, 31 lks. dist. marked UR 66M BT. 66M  
 A pine, 7 ins. diam., bears S73°E, 66 lks. dist. blazes healed over, not opened. 1917



**Description of corner evidence found:**

Found loosely set 2" iron pipe and brass cap in mound of stone. Bearing trees are down and rotten. Pipe is stamped:

T2S R34E  
 UIR  
 66M  
 1917

**Description of monument and accessories established to perpetuate the original location of this corner:**

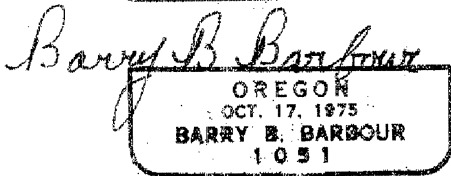

Reset pipe in the ground 15" and built mound of stone around to cap. Stamped cap to read:  
 From which by magnetic declination of N20°E:  
 An 18" pine bears N29°W, 63.2 ft. scribed UIR MP66 BT. RESET 1051  
 A 16" fir bears S25°E, 66.4 ft. scribed UIR MP66 BT. 1980  
 Painted blazes red and 6" red band around. Placed 54-3s, 1917  
 54-4s, and brass washers stamped PLS 1051 on the BTs.  
 Placed new 54-2 and 54-4 on existing steel fence post 5' east of the corner.

T2S R34E  
 UIR  
 66M  
 RESET 1051  
 1980  
 1917

I hereby certify that the above corner monument was reestablished as herein described.

Witnesses: Daniel Rowland  
 Doug Moser  
 Ron Gilroy

November 6, 1980



<b>UNION COUNTY SURVEYOR</b>
Date Received _____
Date Filed _____
By <u>NARRATIVE DRAWER 1/3</u>
File No. _____

*Refer to Survey 10-81*

Office of.....County.....Surveyor..... County of.....Union.....  
 State of.....Oregon....., I hereby certify that the within instrument was filed in this office  
 for record on the..30th day of.....January....., 1981.

..... by .....  
 (COUNTY OFFICIAL) (DEPUTY)

<b>UNION COUNTY SURVEYOR</b>
Date Received <u>3/12/13</u>
Date Filed <u>3/12/13</u>
By <u>JH &amp; L DEPUTY</u>
File No. <u>2812013R</u>