

UNION COUNTY

CERTIFIED RECORD OF LAND CORNER MONUMENTATION

HISTORY OF ORIGINAL CORNER ESTABLISHMENT:

Corner originally established by Rufus S. Moore under GLO contract number 382, dated March 23rd, 1881. GLO record states:

Set post for corner, from which:

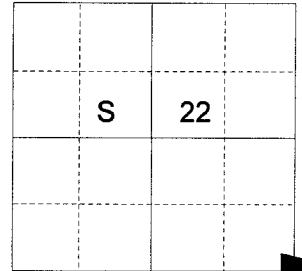
A 16" pine bears N 18°E, 44 lks distant,

A 14" Pine bears N 71°W, 117 lks distant,

A 10" Pine bears S 58°W, 145 lks distant,

A 42" Pine bears S 60°E, 44 lks distant, Survey 74-77 shows Section corner at centerline of County Road 139 and the Centerline of Yarrington Road. No monument found

T 2 N R 40 E R-17



No record of subsequent monumentation found in UNION COUNTY survey records. **SEE SURVEY NUMBER 034-1997**

DESCRIPTION OF CORNER EVIDENCE FOUND:

NONE

DESCRIPTION OF MONUMENT AND ACCESSORIES I ESTABLISHED

TO PERPETUATE THE ORIGINAL LOCATION OF THIS CORNER:

At the intersection of the centerline of County Road Number 139 (Merritt Lane) and the centerline of Yarrington Road, I set a 5/8"x30" copper clad rod with brass cap marked as shown, 6" under the road surface, from which:
NEW BEARING OBJECTS:

A P.K. Nail in a railroad tie fence corner bears N 56°31' E, a distance of 48.66 feet. (nail is 1.0 ft from ground)

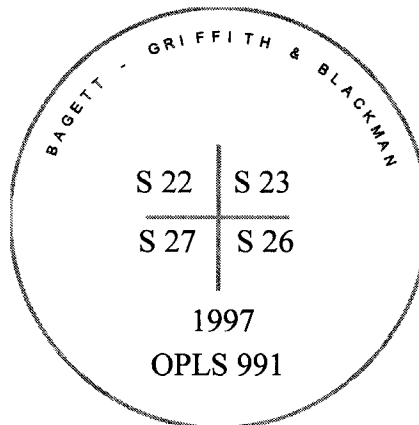
A P.K. Nail in a Power Pole bears S 55°05' E, a distance of 44.60 feet. (Nail is 1.0 ft from ground)

A P.K. Nail in a railroad tie fence corner bears S 65°07' W, a distance of 91.90 feet. (P.K. Nail 1.0 ft from ground.

A P.K. Nail in a railroad tie gate post bears N 60°45' W, a distance of 80.51 feet. (P.K. Nail 1.0 ft from ground)

I hereby certify that the corner was monumented on November 3, 1997.

Witness: Rick Robinson



REGISTERED PROFESSIONAL LAND SURVEYOR

Gregory T. Blackman

OREGON JULY 13, 1873
GREGORY T. BLACKMAN
991

Permanent Note: November 31 1999

I used a steel tape and magnetic compass in the establishment of the new accessories. I used a total station electronic instrument with EDM to tie the nails. I used my basis of bearing for the survey for my ties. The declination for compass is 17° East.

R-17

UNION COUNTY SURVEYOR

Date Received 11/10/97

Date Filed 11/10/97

Filed By R. Robinson Deputy

File Number 058-1997R

HORIZONTAL CONTROL DATA
UNION COUNTY, OREGON
OREGON STATE PLANE, NORTH ZONE (3601)

STA NAME: 200534

SECTION CORNER COMMON TO SECTIONS 22, 23, 26 and 27

TWP. 2 N. RGE. 40 E.

GEODETIC COORD: NAD 83(91)

DATE TIED: August 18, 2005

LAT: 45 ° 37 ' 54.06088 " N

SURVEYOR: RICK G. ROBINSON
OPLS 2219

LONG: 117 ° 47 ' 53.40843 " W

FIRM: BAGETT, GRIFFITH, & BLACKMAN
2006 Adams Avenue
La Grande, OR 97850
(541) 963-6092

SP. COOR: NAD 83(91)

N: 727956.036 INT FT.

E: 8893118.330 INT FT.

TYPE: GPS

THETA: 1 ° 54 ' 57.96273320"

ORDER: SECOND CLASS: 1


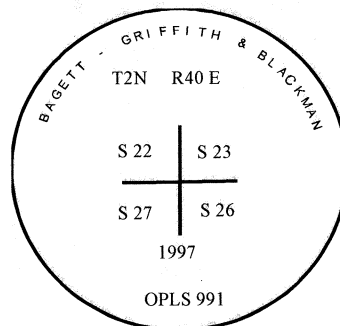
SCALE FACTOR: 0.9999272052

ELEV: 3511.87 US FT.

ELEV: DATUM: NGVD 29

COMMENTS:

30" copper clad iron pin with
2 ½" brass cap monument marked:



1 METER = 3.2808333333... US FEET = 39.37 INCHES

1 METER = 3.280839895 INT'L FEET OR 1 INCH = 2.54 CM

TO CALCULATE ELEVATION FACTOR (IN THE NORTH AMERICAN CONTINENT)

DIVIDE 20,906,000 BY (20,906,000 + ELLIPSOID ELEV. IN FEET)