

UNION COUNTY SURVEYOR

CERTIFIED RECORD OF LAND CORNER MONUMENTATION

HISTORY OF ORIGINAL CORNER ESTABLISHED:

Corner not previously established.

No record of monumentation found in UNION COUNTY survey records.

DESCRIPTION OF CORNER EVIDENCE FOUND:

Corner not previously established.

See survey Number 014-1999

DESCRIPTION OF MONUMENT AND ACCESSORIES I ESTABLISHED

TO PERPETUATE THE ORIGINAL LOCATION OF THIS CORNER:

At the proportioned position determined by survey, I set a 5/8" x 30" Rebar with 1 1/2" aluminum cap marked as shown below, 21" in the ground, from which:

NEW BEARING OBJECTS:

A 9 inch ponderosa pine bears S 55° W, a distance of 82.89 feet, marked E 1/16 S30 BT.

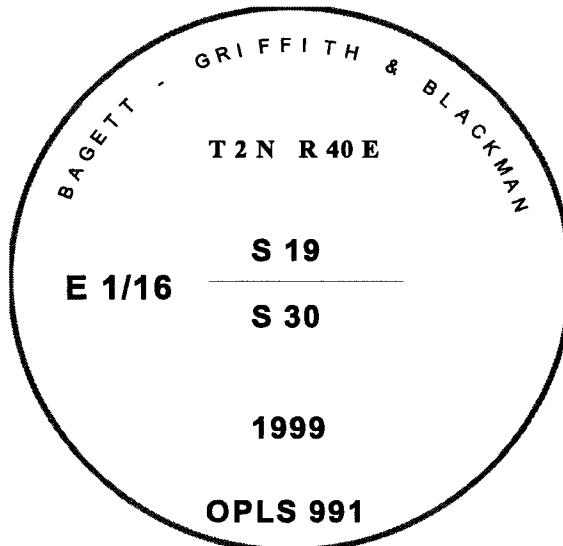

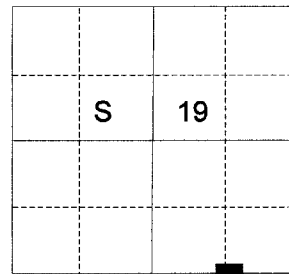
A 7 inch ponderosa pine bears N 40° W, a distance of 35.09 feet, marked E 1/16 S19 BT.

Raised small mound of stone around monument.

I hereby certify that the corner was monumented on April 12, 1999.

Witness: Norbert Volny, Greg Engelgau, and Greg Blackman Jr.

T 2 N R 40 E R-04



UNION COUNTY SURVEYOR

Date Received 4/15/99

Date Filed 5/15/99

Filed By R. ROBINSON, DEPUTY

File Number 013 - 1999R

I used the Leica TCA total station in the establishment of new accessories. The distance to the bearing trees is to a 60d spike driven on the right side of the tree at the root crown. I attached a brass washer marked OPLS 991 to the BT blaze.