

UNION COUNTY SURVEYOR

CERTIFIED RECORD OF LAND CORNER MONUMENTATION

HISTORY OF ORIGINAL CORNER ESTABLISHMENT:

Corner originally established by Rufus S. Moore under GLO contract Number 382, dated March 23, 1881. Surveyor General record states: Set stone 14x8x8 for section corner.

No record of further monumentation found in Union County survey records.

DESCRIPTION OF CORNER EVIDENCE FOUND:

None

See Survey Number 014-1999

DESCRIPTION OF MONUMENT AND ACCESSORIES I ESTABLISHED

TO PERPETUATE THE ORIGINAL LOCATION OF THIS CORNER:

At centerline of Hardy Road and the extension of the south section line fence, I set a 2½"x30" aluminum pipe with aluminum cap marked as shown, 36 inches in the ground from which:

NEW BEARING OBJECTS:

A 5/8 x 30" iron rebar with aluminum cap bears N 69° E, a distance of 24.08 feet, marked NE RP.

A 5/8 x 30" iron rebar with aluminum cap bears S 42° E, a distance of 37.03 feet, marked SE RP.


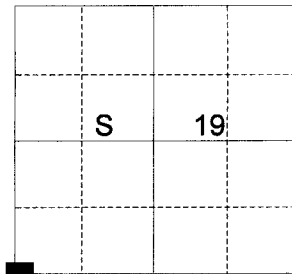
A power pole with number 018300199 bears S 84° W, a distance of 20.07 feet, marked with a PK nail in north side power pole 1 foot above ground.

A 5/8 x 30" iron rebar with aluminum cap bears N 49° W, a distance of 32.19 feet, marked NW RP.

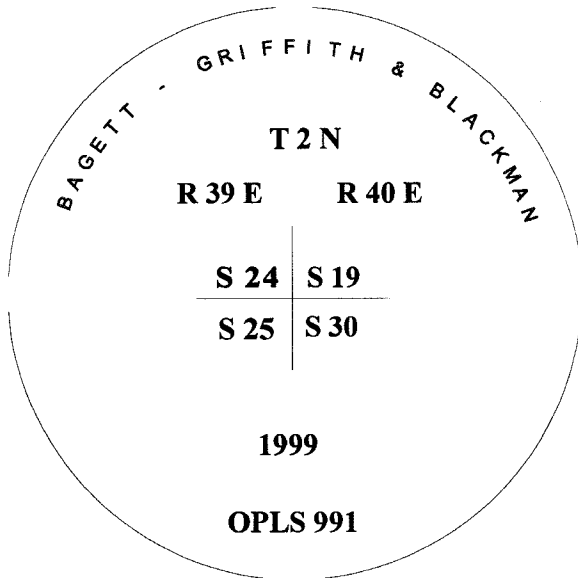
I hereby certify that the corner was monumented on April 12, 1999.

Witness: Norbert Volny, Greg Engलगau, and Greg Blackman Jr.

T 2 N R 40 E R-01



Renewal Date: December, 31 1999



UNION COUNTY SURVEYOR

Date Received 4/15/99

Date Filed 5/15/99

Filed By R. Robson Deary

File Number 012-1999R

I used the Leica TCA 1100 total station in the establishment of the new accessories. The distances are to the center of a 1 ½" aluminum cap on top of a 5/8" x 30" iron rebar..

R-01

HORIZONTAL CONTROL DATA

UNION COUNTY, OREGON

OREGON STATE PLANE, NORTH ZONE (3601)

STA NAME: 201541

SECTION CORNER COMMON TO SECTIONS 19, 24, 25 AND 30

TWP. 2 N. RGE. 39 & 40 E.

GEODETIC COORD: NAD 83(91)

DATE TIED: October 23, 2015

LAT: 45 ° 37 ' 52.88040 " N

SURVEYOR: RICK G. ROBINSON
OPLS 2219

LONG: 117 ° 52 ' 12.50420 " W

FIRM: BAGETT, GRIFFITH, & BLACKMAN
2006 ADAMS AVENUE
LAGRANDE, OR 97850
(541) 963-6092

SP. COOR: NAD 83(91)

N: 727229.151 INT FT.

E: 8874721.542 INT FT.

TYPE: GPS

THETA: 1 ° 51 ' 54.2156351 "

ORDER: SECOND CLASS: 1


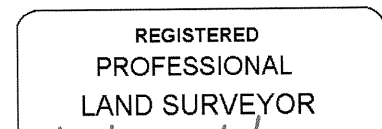
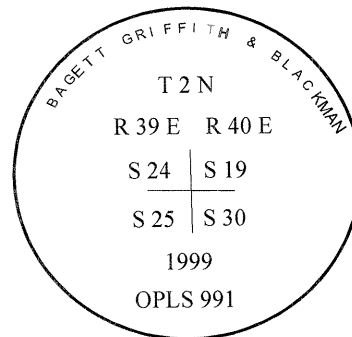
SCALE FACTOR: 0.9999271589

ELEV: 3137.50 US FT.

ELEV: DATUM: NGVD 29

COMMENTS:

2 1/2" aluminum monument with cap marked as shown, 6" below centerline of Hardy Road in extension of fenceline to the East



Renewal Date: December 31, 2016

1 METER = 3.2808333333... US FEET = 39.37 INCHES

1 METER = 3.280839895 INT'L FEET OR 1 INCH = 2.54 CM

TO CALCULATE ELEVATION FACTOR (IN THE NORTH AMERICAN CONTINENT)

DIVIDE 20,906,000 BY (20,906,000 + ELLIPSOID ELEV. IN FEET)