

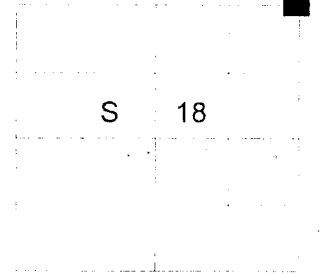
UNION COUNTY SURVEYOR

CERTIFIED RECORD OF LAND CORNER MONUMENTATION

**HISTORY OF ORIGINAL CORNER ESTABLISHMENT:**

Corner originally established by Rufus S. Moore under GLO contract number 382, dated March 23rd, 1881. GLO record states:  
Set Basalt stone 18"x10"x8" in a mound of stone,

T 2 N R 40 E J-05



No record of subsequent monumentation found in UNION COUNTY survey records:  
See Union County Survey 016-1998

**DESCRIPTION OF CORNER EVIDENCE FOUND:**

Found a 15"x6"x7" basalt stone in a mound of stone, well marked with 5 grooves on the East and 2 grooves on the South. A third groove was possible chipped off the stone.

**DESCRIPTION OF MONUMENT AND ACCESSORIES I ESTABLISHED TO PERPETUATE THE ORIGINAL LOCATION OF THIS CORNER:**

At the stone position, I set a 2 1/2"x30" aluminum pipe with aluminum cap marked as shown, 20" in the ground and raised a stone mound with a ft base to the top of the cap, from which:

**NEW BEARING OBJECTS:**

A 5/8"x30" rebar with 1 1/2" aluminum cap marked NE RP, bears N 43° E, a distance of 22.09 feet, raised a small mound of stone around the rebar.

A 5/8"x30" rebar with 1 1/2" aluminum cap marked SE RP, bears S 43° E, a distance of 23.33 feet.

A 23" Ponderosa Pine bears S 76° W, a distance of 243.67 feet, marked T2N R40E S18 BT.

A 25" Ponderosa Pine bears S 26° W, a distance of 286.70 feet, marked X BT

I hereby certify that the corner was monumented on April 21, 1998.  
Witnesses: Greg Blackman Jr.

REGISTERED  
PROFESSIONAL  
LAND SURVEYOR

OREGON  
JULY 13, 1973

**GREGORY T. BLACKMAN**  
991

Renewal Date: December, 31 1999

COUNTY

UNION SURVEYOR

T 2 N R 40 E

S 7 S 8

S 18 S 17

1998

OPLS 991

**UNION COUNTY SURVEYOR**

Date Received 4/29/98

Date Filed 8/27/98

Filed By R. ROBINSON DEPUTY

File Number 038-1998 R

I used a steel tape and magnetic compass in the establishment of the new accessories. I used 17° East declination, the distances are to a 60d spike driven into the right side of the root crown of the new bearing trees. A brass washer marked OPLS 991 is attached to the BT blaze of the new bearing trees.

# HORIZONTAL CONTROL DATA

## UNION COUNTY, OREGON

### OREGON STATE PLANE, NORTH ZONE (3601)

STA NAME: 2018039

SECTION CORNER COMMON TO SECTIONS 7, 8, 17 AND 18

TWP. 2 N RGE. 40 E.

GEODETIC COORD: NAD 83(91)

DATE TIED: December 7, 2018

LAT: 45 ° 39 ' 38.33774 " N

SURVEYOR: RICK G. ROBINSON  
OPLS 2219

LONG: 117 ° 50 ' 57.75246 " W

FIRM: BAGETT, GRIFFITH, & BLACKMAN  
2006 ADAMS AVENUE  
LAGRANDE, OR 97850  
(541) 963-6092

SP. COOR: NAD 83(91)

N: 738078.064 INT FT.

E: 8879680.042 INT FT.

TYPE: GPS

THETA: 1 ° 52 ' 47.228525 "

ORDER: SECOND CLASS: 1

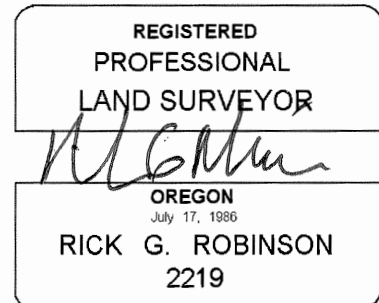

SCALE FACTOR: 0.9999314216

ELEV: 3253.82 US FT.

ELEV: DATUM: NGVD 29

**COMMENTS:**

2 1/2" aluminum pipe with 2 1/2" aluminum cap marked as shown, set in mound of stone.



Renewal Date: December 31, 2018

1 METER = 3.2808333333... US FEET = 39.37 INCHES

1 METER = 3.280839895 INT'L FEET OR 1 INCH = 2.54 CM

TO CALCULATE ELEVATION FACTOR ( IN THE NORTH AMERICAN CONTINENT)

DIVIDE 20,906,000 BY (20,906,000 + ELLIPSOID ELEV. IN FEET)