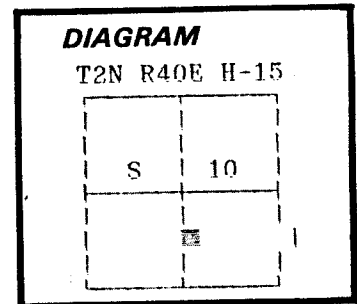


UNION COUNTY  
CERTIFIED RECORD OF LAND CORNER MONUMENTATION

**History of original corner establishment:**

Corner was never set.



No record of subsequent monumentation found in Union County survey records.

**Description of corner evidence found:**

See Map of Survey Number 015-1992.

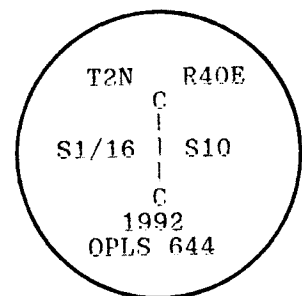
**Description of monument and accessories I established to perpetuate the original location of this corner:**

At position determined by survey, I set a 5/8" x 30" rebar with aluminum cap marked as shown, 26 inches in the ground, from which:


Set steel fence post 1 foot south.  
This corner is on the westerly extension of county road #50,  
17 feet west of the right of way fence.

I hereby certify that the above corner point was perpetuated as hereon described on May 15, 1992.

Whitwitness:  
Pete Crabtree



**REGISTERED  
PROFESSIONAL  
LAND SURVEYOR**



OREGON  
JULY 10, 1984  
**DUANE I. GRIFFITH**  
644

**UNION COUNTY  
SURVEYOR**

---

Date Received 6/10/92  
Date Filed 6/20/92  
By [Signature]  
File No. 036-1992R