


# CERTIFIED RECORD OF LAND CORNER MONUMENTATION

## History of original corner establishment:

Corner not previously established. This corner established by survey as defined in the 2009 Manual of Surveying Instructions.

Township 2 North, Range 40 East  
G-2

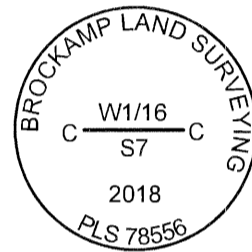


## Subsequent survey:

N/A

## Description of evidence found:

N/A



## Description of monument and accessories established to perpetuate the location of this corner.

At position determined by survey, I set a 2 ins. diam. aluminum cap, on a 5/8 ins. diam. x 30 ins long iron rod, marked as shown.

From which:

A 4" chisled "X", bears N. 60° E., 41.8 ft. dist., in top of basalt rock outcrop.

A chisled "XBR", bears S. 4° E., 26.2 ft. dist., in NW face of basalt rock outcrop.


Corner position falls on steep SE slope above Grande Ronde River.

Bearings are made with a hand compass, magnetic declination = 15°E.

I hereby certify that the above corner point was perpetuated as herein described on 6/11/2018.

Witnessed by:  
Matt Brockamp, LS  
Austin Brockamp

REGISTERED  
PROFESSIONAL  
LAND SURVEYOR



OREGON  
MAY 20, 2015  
MATTHEW R. BROCKAMP  
78556

Registration expires 12/31/2019

<b>UNION COUNTY SURVEYOR</b>	
Date Received	<u>7/19/18</u>
Date Filed	<u>9/13/18</u>
Filed By	<u>Nick Gillman</u>
File Number	<u>049-2018R</u>

