

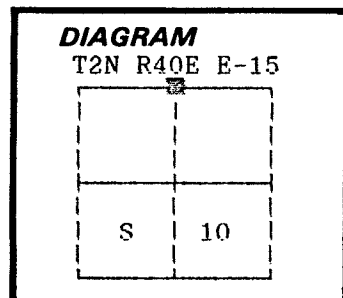
UNION COUNTY  
CERTIFIED RECORD OF LAND CORNER MONUMENTATION

**History of original corner establishment:**

Corner was originally set by Rufus S. Moore under GLO contract no. 382, dated March 23, 1881. Surveyor General record states:

Set post for 1/4 corner from which:

- A 40" Pine bears N40°W, 39 lks.
- A 12" Pine bears S33°W, 27 lks.



No record of subsequent monumentation found in Union County survey records.

**Description of corner evidence found:**

Found Northwest bearing tree which is now a 26" rotted stump with scribes visible.  
Found Southwest bearing tree which is now a 4" deteriorated stump with blaze evident.

See Map of Survey Number 015-1992.

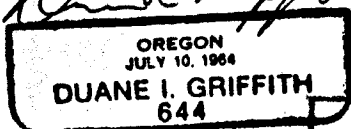

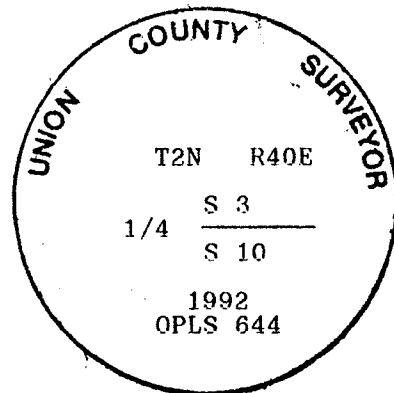
**Description of monument and accessories I established to perpetuate the original location of this corner:**

At the record bearing and distance from found bearing trees, I set a 2 1/2" x 30" aluminum pipe with aluminum cap marked as shown, 30 inches in the ground from which:

- A 9" Douglas Fir bears N27°E, 54.59 feet marked 1/4 S3 BT.
- A 21" Ponderosa Pine bears S9°E, 36.75 feet marked 1/4 S10 BT.
- A 8" Tamarack bears S61°W, 67.01 feet marked 1/4 S10 BT.
- A 9" Ponderosa Pine bears N56°W, 27.44 feet marked 1/4 S3 BT.

I hereby certify that the above corner point was perpetuated as hereon described on April 29, 1992.

Witnesses: Jeff Petersen



**UNION COUNTY SURVEYOR**

Date Received 6/10/92

Date Filed 6/20/92

By [Signature]

File No. 028-1992K

I used a steel tape and magnetic compass in the establishment of new accessories. I used 20° East magnetic declination. The distances are to a 50d spike driven in the right side of the root crown. I attached a brass washer marked OPLS 644 to the BT blaze.