


CERTIFIED RECORD OF LAND CORNER MONUMENTATION

History of original corner establishment:

Corner not previously established. This corner established by survey as defined in the 2009 Manual of Surveying Instructions.

Township 2 North, Range 40 East
C-2



Subsequent survey:

N/A

Description of evidence found:

N/A



Description of monument and accessories established to perpetuate the location of this corner.

At position determined by survey, I set a 2 ins. diam. aluminum cap, on a 5/8 ins. diam. x 30 ins long iron rod, marked as shown.
From which:

A ponderosa pine, 5 ins. diam., bears S. 65° W., 13.0 ft. dist., marked "XBT".



A 5/8" x 30" long iron rod with yellow plastic cap marked "BROCKAMP LAND SURVEYING PLS 78556" bears N. 45° W., 7.2 ft. dist.

Corner position falls in timber on W. slope, 30 ft., E. of dirt road.

Bearings are made with a hand compass, magnetic declination = 15°E.

I hereby certify that the above corner point was perpetuated as herein described on 6/13/2018.

Witnessed by:
Matt Brockamp, LS
Haley Brockamp



Registration expires 12/31/2019

UNION COUNTY SURVEYOR	
Date Received	7/19/18
Date Filed	9/13/18
Filed By	<i>Haley Brockamp</i>
File Number	042-2018R

