

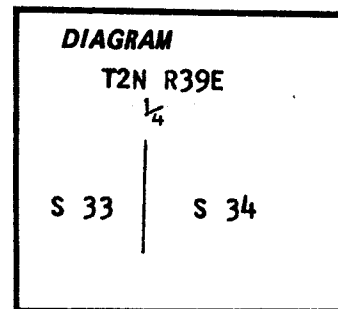
CERTIFIED RECORD OF LAND CORNER MONUMENTATION

History of original corner establishment:

Corner originally established by Rufus S. Moore under GLO contract number 382, dated March 23, 1881. Surveyor General record states:

Set post for 1/4 Sec cor from which;

A pine 36 in diam bears S77°E 95 lks dist
A pine 45 in diam bears S22°W 22 lks dist



Description of corner evidence found:

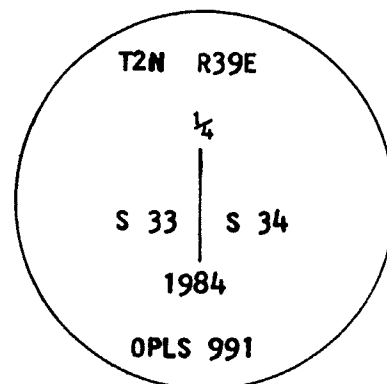
NONE

Description of monument and accessories established to perpetuate the original location of this corner: At the proportionate position, I set a 2 1/2 inch x 30 inch aluminum pipe with aluminum cap marked as shown, 28 inches in the ground from which:

New BTs

A 12 inch diameter P.Pine bears S70°E 4.1 feet marked 1/4 S34 BT
A 29 inch diameter P.Pine bears N63°W 99.4 feet marked 1/4 S33 BT

Raised mound of stone around monument



REGISTERED
PROFESSIONAL
LAND SURVEYOR

Gregory T. Blackman

OREGON
JULY 13, 1973
GREGORY T. BLACKMAN
991

I used a steel tape and magnetic compass in the establishment of accessories. I used 20° East magnetic declination, and the distances are to the center of the tree. I painted a 6 inch red band around the BTs and attached a BT sign. I attached a brass washer marked OPLS 991

Office of..... County of by the BT blaze.....
State of..... I hereby certify that the within instrument was filed in this office
for record on the..... day of....., 19.....

..... by
(COUNTY OFFICIAL) (DEPUTY)

UNION COUNTY
SURVEYOR

Date Received 9-23-84 ☆ GPO-798-276

FILED 9-25-84

By G. LANGLITZ, DEPUTY

File No. 938-84 R

CERTIFIED RECORD OF LAND CORNER MONUMENTATION

HISTORY OF ORIGINAL CORNER ESTABLISHED:

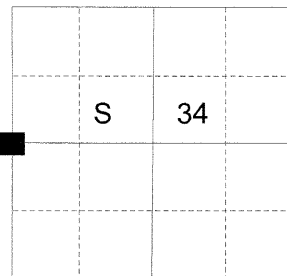
Corner originally established by Rufus Moore in GLO contract no. 382, dated March 23, 1881. Surveyor General field notes state:

Set post for 1/4 Sec. Cor, from which:
A pine 36 in. diam. bears S77°E, 95 lks. dist.
A pine 45 in. diam. bears S22°W, 22 lks. dist.

In Survey Number 44-84, Gregory Blackman monuments the corner at proportionate measurement. Union County monumentation record 938-84R states:
I set a 2 1/2" x 30" aluminum pipe with aluminum cap marked as shown, 28 ins. in the ground, from which:

A 12 inch diameter P. Pine bears S70°E, 4.1 feet marked 1/4 S34 BT.
A 29 inch diameter P. Pine bears N63°W, 99.4 feet marked 1/4 S33 BT.

T 2 N R 39 E X-13



DESCRIPTION OF CORNER EVIDENCE FOUND:

Found a 2 1/2" aluminum pipe with 2 1/2" aluminum cap, marked as shown below, flush with the ground in a collar of stone 2 ft. diam., from which:

A 23" Ponderosa Pine bears South 70° East, a distance of 4.1 feet, alive and vigorous with healed blaze.
A 40" Ponderosa Pine bears North 63° West, a distance of 99.4 feet, alive and vigorous with healed blaze.

SEE SURVEY NUMBER 025-2014

DESCRIPTION OF MONUMENT AND ACCESSORIES I ESTABLISHED

TO PERPETUATE THE ORIGINAL LOCATION OF THIS CORNER:

From the aluminum pipe monument,

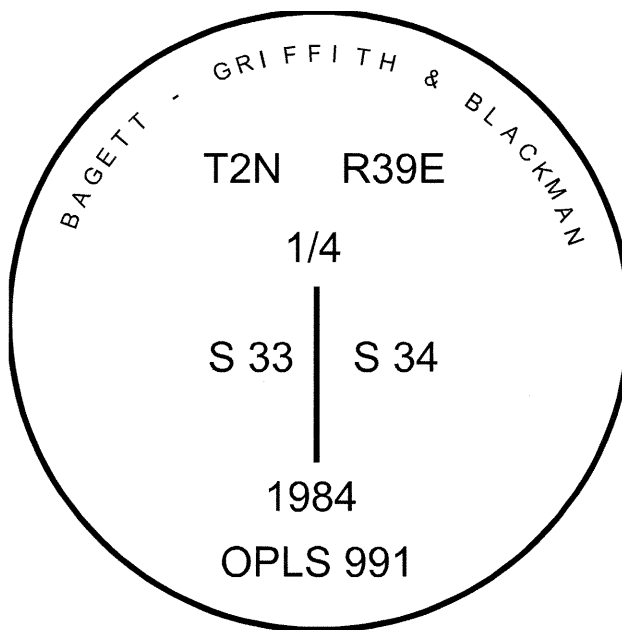
NEW BEARING TREES:

An 8 inch Quince tree bears North 45° East, a distance of 79.75 feet, marked 1/4 S34 BT.
A 12 inch Ponderosa Pine bears South 69° West, a distance of 30.00 feet, marked 1/4 S33 BT.

I hereby certify that the corner was perpetuated on August 13, 2014.

Witness: Thomas J. Kopp

UNION COUNTY SURVEYOR
Date Received 9/9/14
Date Filed 9/9/14
Filed By [Signature]
File Number 047-2014R



REGISTERED PROFESSIONAL LAND SURVEYOR

[Signature]
OREGON
June 2, 2010
JEFFREY S. HSU
83571

Renewal Date: June 30, 2015

I used a steel tape and magnetic compass in the establishment of the new accessories. I used 16° East declination. The distances are to a 60d spike driven into the right side of the root crown of the bearing trees. A brass washer marked OPLS 83571 is attached to the BT blaze of the new bearing trees.