

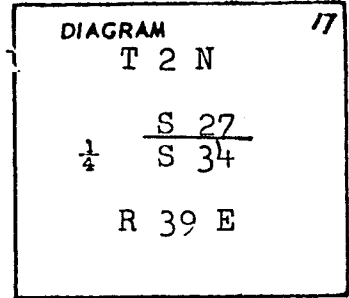
CERTIFIED RECORD OF LAND CORNER MONUMENTATION

V-15

History of original corner establishment:

A wooden post was set for the $\frac{1}{4}$ corner, with the following bearing trees:

- A pine 32" dia. bears N 65 E, 7 lks. dist.
- A pine 32" dia. bears S 20 E, 39 lks. dist.



Description of corner evidence found:

Found evidence of both bearing trees though the one in Section 27 is a rotted stump and the one in Section 34 is only a stump hole with rotted evidence of a pine stump. The size of the trees appear to fit the GLO notes, also the bearings and distances correspond to the GLO calls.

Description of monument and accessories established to perpetuate the original location of this corner

I restored this $\frac{1}{4}$ corner to its original position by using the GLO calls. I set a $\frac{5}{8}$ " x 30" iron pin with a cap stamped RLS 645 in a mound of stone. I set two new bearing trees as follows:
 A larch 7" dia. which bears N 65 W, 1.7 feet scribed $\frac{1}{4}$ S S 27 BT.
 A larch 12" dia. which bears S 50 E, 26.0 feet scribed $\frac{1}{4}$ S S 34 BT.

REGISTERED PROFESSIONAL LAND SURVEYOR

James H. Hambleton

12-20-77

OREGON
JULY 10, 1964
JAMES H. HAMBLETON
645

Office of..... County of.....
State of....., I hereby certify that the within instrument was filed in this office for record on the day of

..... by
(COUNTY OFFICIAL) (DEPUTY)

UNION COUNTY SURVEYOR

Date Received _____

Date Filed _____

By _____ GPO 796-333

File No. 297-83R

CERTIFIED RECORD OF LAND CORNER MONUMENTATION

HISTORY OF ORIGINAL CORNER ESTABLISHED:

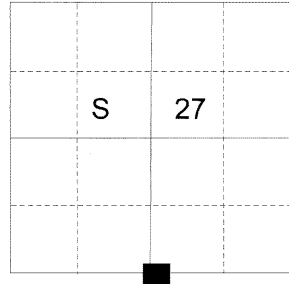
Corner originally established by Rufus Moore in GLO contract no. 382, dated March 23, 1881. Surveyor General field notes state:

Set post for 1/4 Sec. Cor, from which:
A pine 32 in. diam. bears N65°E, 7 lks. dist.
A pine 32 in. diam. bears S20°E, 39 lks. dist.

In Survey Number 108-77 and 82-78, James Hambleton monuments the corner from original GLO evidence and sets a 5/8" iron pin. From which:

A 7" Larch bears N65°W, 1.7 ft.
A 12" Larch bears S50°E, 26.0 ft.

T 2 N R 39 E V-15



DESCRIPTION OF CORNER EVIDENCE FOUND:

Found a 5/8" iron pin, 6 inches above ground.

SEE SURVEY NUMBER 025-2014

DESCRIPTION OF MONUMENT AND ACCESSORIES I ESTABLISHED

TO PERPETUATE THE ORIGINAL LOCATION OF THIS CORNER:

I add a 2 1/2" aluminum cap, marked as shown below, on top of the iron pin monument, from which:

NEW BEARING TREES:

A 9" Ponderosa Pine bears North 85° East, a distance of 6.05 feet, marked 1/4 S27 BT.
A 12" Ponderosa Pine bears South 26° East, a distance of 30.15 feet, marked 1/4 S34 BT.
A 10" Ponderosa Pine bears South 35° West, a distance of 13.45 feet, marked 1/4 S34 BT.
A 7" Ponderosa Pine bears North 8° West, a distance of 11.55 feet, marked 1/4 S27 BT.

I hereby certify that the corner was perpetuated on August 13, 2014.

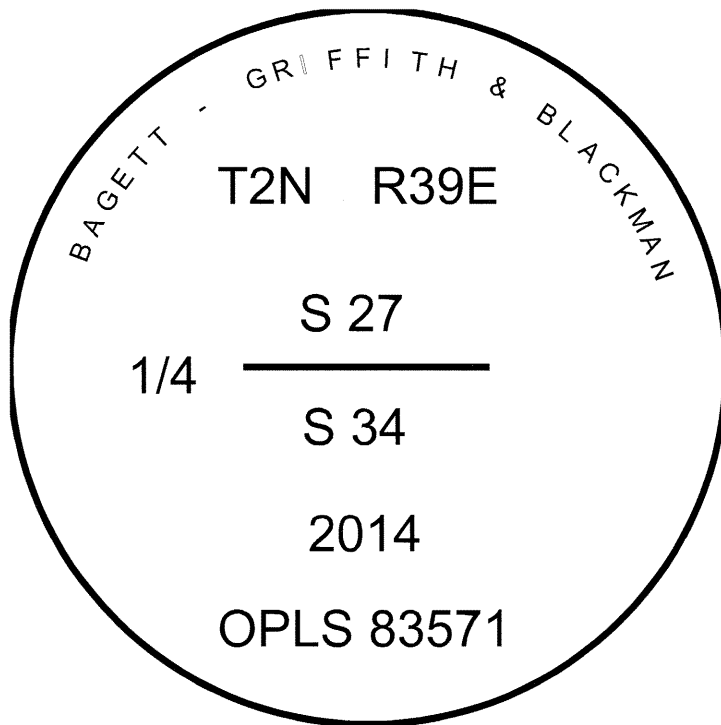
Witness: Thomas J. Kopp

UNION COUNTY SURVEYOR
Date Received 9/9/14
Date Filed 9/9/14
Filed By M. J. G. [Signature]
File Number 043-2014R

REGISTERED PROFESSIONAL LAND SURVEYOR

[Signature]
OREGON
June 2, 2010
JEFFREY S. HSU
83571

Renewal Date: June 30, 2015



I used a steel tape and magnetic compass in the establishment of the new accessories. I used 16° East declination. The distances are to a 60d spike driven into the right side of the root crown of the bearing trees. A brass washer marked OPLS 83571 is attached to the BT blaze of the new bearing trees.