

CERTIFIED RECORD OF LAND CORNER MONUMENTATION

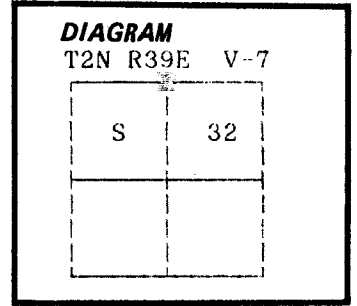
History of original corner establishment:

Corner originally established by Rufus S. Moore under GLO contract number 382, dated March 23, 1881. Surveyor General record states:

Set post for 1/4 sec cor from which;

A pine 40 in dia bears N15°W, 89 lks dist  
A pine 12 in dia bears S72°W, 105 lks dist

Corner was monumented with a 5/8" iron pin by James G. Voelz, OPLS 381, on Union County Survey number 7-70. No basis for monumentation is stated. The 5/8" iron pin was accepted as the 1/4 corner on Union County Survey numbers 71-80 and 1-81 by Gregory T. Blackman, OPLS 991.



No record of subsequent monumentation found in Union County survey records.

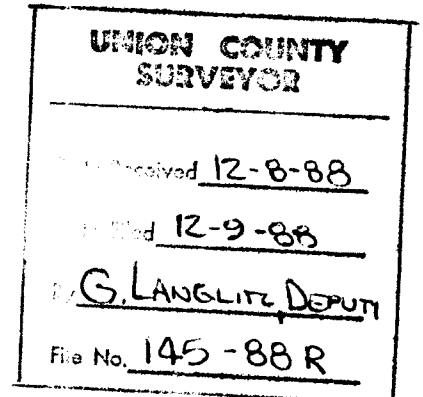
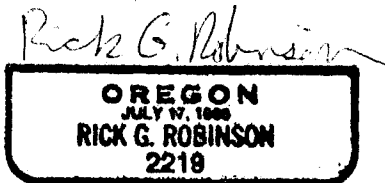

Description of corner evidence found:

Found the above described 5/8" diameter iron pin and accepted it as the 1/4 corner.

See Union County survey number 42-88

Description of monument and accessories | established to perpetuate the original location of this corner:

NONE



Office of..... County of.....  
State of....., I hereby certify that the within instrument was filed in this office  
for record on the..... day of....., 19.....  
..... by .....  
(COUNTY OFFICIAL) (DEPUTY)

**UNION COUNTY SURVEYOR**

**CERTIFIED RECORD OF LAND CORNER MONUMENTATION**

**HISTORY OF ORIGINAL CORNER ESTABLISHMENT:**

Corner originally established by Rufus S. Moore under GLO contract number 382, dated March 23rd, 1881. GLO record states:

Set post for 1/4 sec cor from which  
A Pine 40 in dia bears N 15° W, 89 lks dist  
A Pine 12 in dia bears S 72° W, 105 lks dist

Corner was monumented with a 5/8" iron pin by James G. Voelz, OPLS 381, on June 25, 1969, on Union County Survey number 7-70. No basis for monumentation is stated. The 5/8" iron pin was accepted as the 1/4 corner on Union County Survey numbers 71-80 and 1-81 by Gregory T. Blackman, OPLS 991.

No record of subsequent monumentation found in Union County survey records.

**DESCRIPTION OF CORNER EVIDENCE FOUND:**

None Found, Voelz pin destroyed by road construction

See Union County survey number 050-1998

**DESCRIPTION OF MONUMENT AND ACCESSORIES I ESTABLISHED**

**TO PERPETUATE THE ORIGINAL LOCATION OF THIS CORNER:**

At record bearing and distance from the East 1/16 and the West 1/16 corners common to sections 29 and 32, as determined by survey, I set a 2 1/2" x 30" aluminum pipe with aluminum cap marked as shown below, 28" in the ground from which:

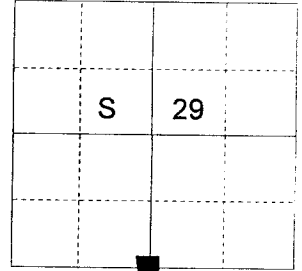
**NEW BEARING OBJECTS:**

A 15" Ponderosa Pine bears N46°E, a distance of 38.24 feet, marked 1/4 S29 BT.  
A 16" Douglas Fir bears S11°E, a distance of 37.44 feet, marked 1/4 S32 BT.  
An 20" Ponderosa Pine bears S65°W, a distance of 45.42 feet, marked 1/4 S32 BT.  
An 11" Douglas Fir bears N84°E, a distance of 47.34 feet, marked 1/4 S29 BT.

I hereby certify that this corner was monumented on December 8, 1998.

Witnesses: Greg Engelgau and Norbert Volny.

T 2 N R 39 E V-07

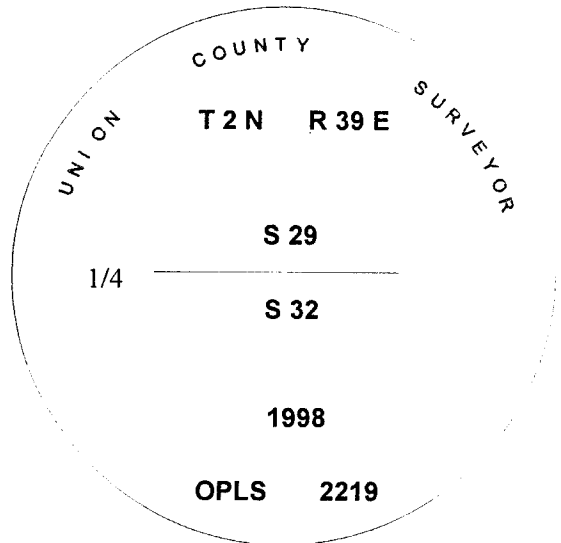


REGISTERED  
PROFESSIONAL  
LAND SURVEYOR

*Rick G. Robinson*

OREGON  
July 17, 1986  
RICK G. ROBINSON  
2219

Renewal Date December 31, 1998



I used the Leica TCA 1100 total station in the establishment of the new accessories. The distances are to a 60d spike driven into the right side of the root crown of the new bearing trees. The Basis of Bearing is the same as survey 050-1998. A brass washer marked OPLS 2219 is attached to the BT blaze of the new bearing trees.

**UNION COUNTY SURVEYOR**  
Date Received 12/15/98  
Date Filed 12/18/98  
Filed By Gregory T. Blackman  
File Number 184-1998R