

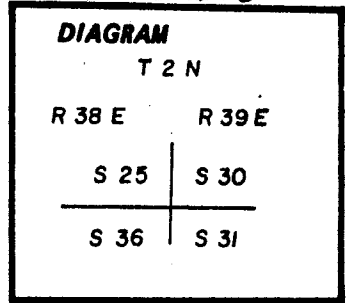
CERTIFIED RECORD OF LAND CORNER MONUMENTATION

V-1

History of original corner establishment:

Corner originally set in 1881 by Rufus S. Moore under Government Contract Number 382. Surveyor General Notes state:

Set post for corner to sections 30 and 31 from which:



- A tamarack 8" diameter bears N 60° W, 18 links dist.
- A fir 12" diameter bears N 47° E, 23 links dist.
- A pine 40" diameter bears S 45° W, 43 links dist.
- A pine 9" diameter bears S 49° E, 27 links dist.

No evidence of resurvey found in record.

Description of corner evidence found:

Found Northwest Bt dead, standing, opened for scribing, scribes now visible
Cut down tree above scribes, tree is now 20" tree.

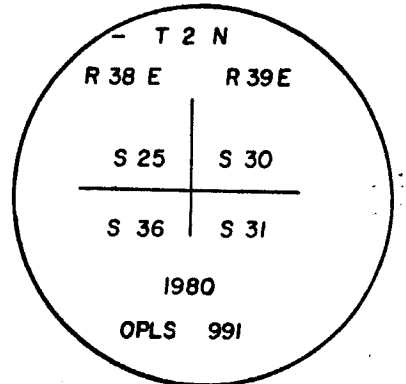
Found remains of Southwest BT stump, now 18" stump at call bearing and distance
No scribes visible,

No other BT's found

Description of monument and accessories I established to perpetuate the original location of this corner:

I set a 2½" x 30" aluminum pipe with an aluminum cap marked as shown.
Pipe set 28" in ground, at called distance and bearing from original BTs
From which new BTs:

- A p. pine 18" diameter bears N 70° W, 56.5 ft marked T2N R38E S25 BT
- A p. pine 24" diameter bears N 79° E, 24.1 ft marked T2N R39E S30 BT
- A douglas fir 15" diameter bears S 22° E, 36.2 ft
marked T2N R39E S31 BT
- A pine 12" diameter bears S 55° W, 58.4 ft
marked T2N R38E S36 BT



I use a steel tape and a magnetic compass with 20° E declination. I set a brass washer marked OPLS 991 at the BT blaze.

**REGISTERED
PROFESSIONAL
LAND SURVEYOR**

Gregory T. Blackman

OREGON
JULY 13, 1973
GREGORY T. BLACKMAN
991

Office of..... County of.....
State of..... I hereby certify that the within instrument was filed in this office
for record on the..... day of.....
..... by
(COUNTY OFFICIAL)

**UNION COUNTY
SURVEYOR**
(DEPUTY)

Date Received _____

Date Filed _____

By _____

File No. 264-83R

CERTIFIED RECORD OF LAND CORNER MONUMENTATION

HISTORY OF ORIGINAL CORNER ESTABLISHMENT:

Corner originally set by Rufus S. Moore, under GLO contract no. 382, dated March 23, 1881. Surveyor General records states:

Set post for cor. to Secs. 30 and 31, from which:


- A tamarack 8 in. dia. bears N60W, 18 lks. dist.
- A fir 12 in. dia. bears N47E, 23 lks. dist.
- A pine 40 in. dia. bears S45W, 43 lks. dist.
- A pine 9 in. dia. bears S49E, 27 lks. dist.

In 1980, Gregory T. Blackman find the Northwest and remains of the Southwest bearing trees and reestablishes the position from these accessories. Union County Monumentation record states:

I set a 2 1/2" x 30" aluminum pipe with an aluminum cap marked as shown. Pipe set 28" in ground, at called distance and bearing from original Bts, from which new Bts:

- A p. pine 18" diameter bears N70°W, 56.5 ft. marked T2N R38E S25 BT.
- A p. pine 24" diameter bears N79°E, 24.1 ft. marked T2N R39E S30 BT.
- A douglas fir 15" diameter bears S22°E, 36.2 ft. marked T2N R39E S31 BT.
- A pine 12" diameter bears S55°W, 58.4 ft. marked T2N R38E S36 BT.

T2 N R 39 E V-01



DESCRIPTION OF CORNER EVIDENCE FOUND:

Found 2 1/2" aluminum pipe with 3" aluminum cap, marked as shown below, 2 in. above ground, from which:
 A 23" Douglas Fir bears South 20° East, a distance of 36.2 feet, alive and vigorous with healed blaze.
 A 21" Ponderosa Pine bears South 55° West, a distance of 58.4 feet, alive and vigorous with healed blaze.

DESCRIPTION OF MONUMENT AND ACCESSORIES I ESTABLISHED TO PERPETUATE THE ORIGINAL LOCATION OF THIS CORNER:

NEW BEARING OBJECTS:

- A 4 inch Western Larch bears North 64° East, a distance of 7.00 feet, marked X BT.
- A 6 inch Western Larch bears North 16°West, a distance of 14.05 feet, marked T2N R38E S25 BT.

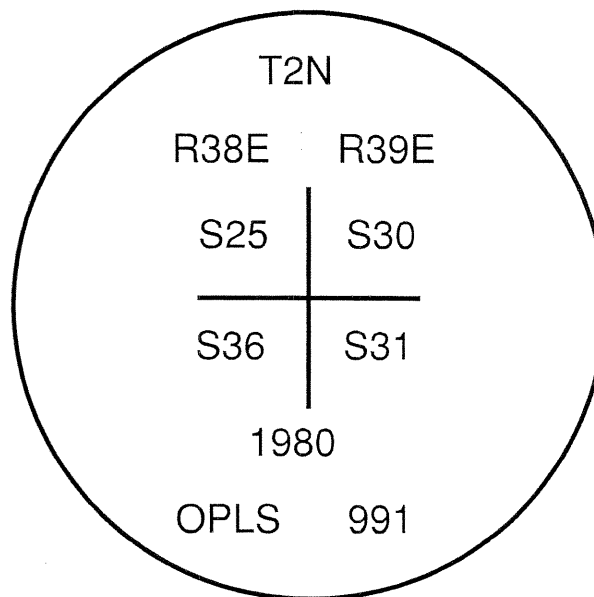
I certify that this corner was perpetuated on September 26, 2012.

**REGISTERED
PROFESSIONAL
LAND SURVEYOR**

OREGON
June 2, 2010

JEFFERY S. HSU
83571

Renewal Date: June 30, 2013



**UNION COUNTY
SURVEYOR**

Date Received 10/8/12

Date Filed 10/8/12

Filed By R. Robinson, Deputy

File Number 050-2012R

I use a magnetic compass and steel tape in establishment of the accessories. Distances are to a 60d spike in the right hand side of the root crown of the bearing trees. Bearings are to a brass washer marked OPLS 83571 in the upper portion of the lower blaze. Magnetic declination is 16° East.