

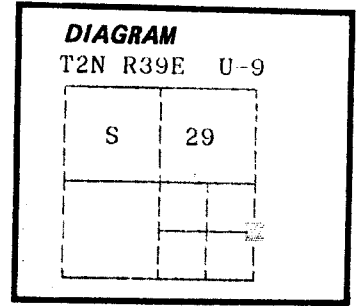
CERTIFIED RECORD OF LAND CORNER MONUMENTATION

**History of original corner establishment:**

Corner originally established Barry B. Barbour, OPLS 1051 on Union County Survey number 33-79. His map states:

Corner monumented by survey.  
 1 1/4" x 30" pipe & B.C.  
 15" Pine S50°E, 64.8 ft.  
 15" Pine S31°W, 35.5 ft.

Monument found on Union County Survey number 1-81 by Gregory T. Blackman, OPLS 991. His map states: Found brass cap.

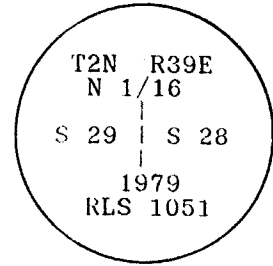


No record of subsequent monumentation found in Union County survey records.

**Description of corner evidence found:**

Found 1 1/4 inch pipe with brass cap marked as shown:

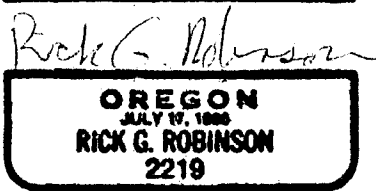
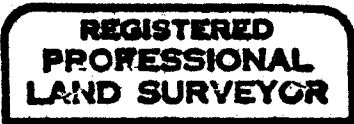
Found a 17" diameter Ponderosa Pine S50°E, 64.8 feet with scribes visible.  
 Found a 18" diameter Ponderosa Pine S31°W, 35.5 feet with scribes visible.



See map of survey number 42-88

Description of monument and accessories established to perpetuate the original location of this corner:

NONE



<b>UNION COUNTY                  SURVEYOR</b>
Date Received <u>12-8-88</u>
Date Filed <u>12-9-88</u>
By <u>G. LANGLITZ, DEPUTY</u>
File No. <u>146-88R</u>

Office of..... County of.....  
 State of....., I hereby certify that the within instrument was filed in this office  
 for record on the..... day of....., 19.....

..... by .....  
 (COUNTY OFFICIAL) (DEPUTY)

**CERTIFIED RECORD OF LAND CORNER MONUMENTATION**

**HISTORY OF ORIGINAL CORNER ESTABLISHED:**

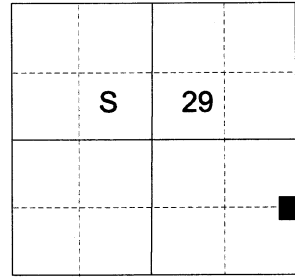
Monument originally established by Barry B. Barbour, OPLS 1051 on Union County Survey Number 33-79. Map of survey states:

Corner monumented by survey  
1 1/4" x 30" pipe & B.C.  
15" Pine S50°E, 64.8 ft.  
15" Pine S31°W, 35.5 ft.

Monument found on Union County Survey number 1-81 by Gregory Blackman OPLS 991. Survey Record states: Found Brass Cap

Monument found on Union County Survey number 42-88 by Rick Robinson OPLS 2219. Survey Record states: Found 1 1/4" pipe with Brass Cap

T 2 N R 39 E U-09



**DESCRIPTION OF CORNER EVIDENCE FOUND:**

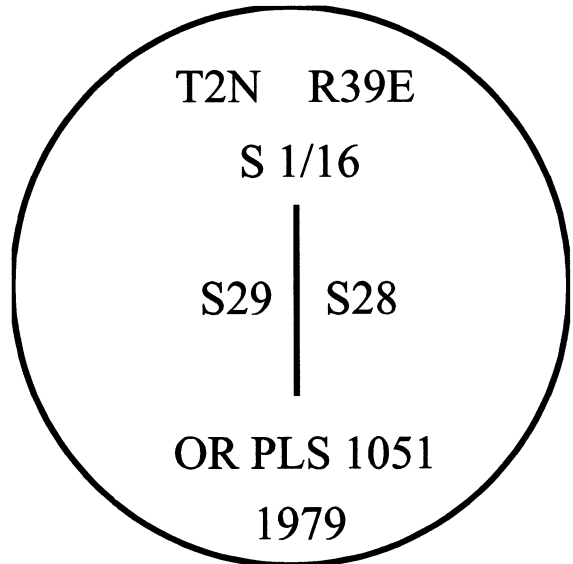
Found a 1 1/4" pipe with 2 1/2" brass cap, flush with the ground, marked as shown below and in a 3 ft. collar of stone, from which:  
A 20" diam. Ponderosa Pine bears South 50° East, a distance of 65.10 ft., dead and standing with healed blaze.  
A 26" diam. Ponderosa Pine bears South 31° West, a distance of 35.00 ft., alive and vigorous with healed blaze

The cap falls in an East/West fence line nearly under a rock jack and approx. 10 ft. East from a fence corner to East/South/West bearing fence lines.

**DESCRIPTION OF MONUMENT AND ACCESSORIES I ESTABLISHED TO PERPETUATE THE ORIGINAL LOCATION OF THIS CORNER:**

**NEW BEARING OBJECTS:**

A 5" Ponderosa Pine bears North 10° East, a dist. of 1.45 ft. marked S 1/16 S28 BT



I hereby certify that the corner was perpetuated on March 9, 2023.  
Witness: Kyle A. Tucker



Renewal Date: June 30, 2023

I used a magnetic compass and steel tape in the establishment of the new accessories. Magnetic declination used was 14° East. Bearing is to a brass washer marked OPLS 83571 nailed to the BT blaze and the distance is to a 60D nail on the right side of the tree.

**UNION COUNTY SURVEYOR**  
Date Received 4/3/2023  
Date Filed 4/3/2023  
Filed By [Signature]  
File Number 007-2023R