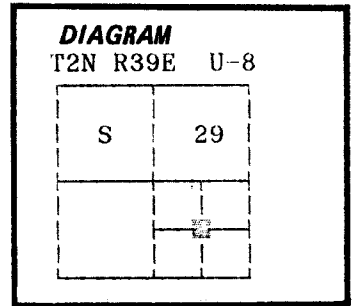


CERTIFIED RECORD OF LAND CORNER MONUMENTATION

History of original corner establishment:

Corner not previously established.



No record of subsequent monumentation found in Union County survey records.

Description of corner evidence found:

Corner not previously established.

UNION COUNTY SURVEYOR	
Date Received	<u>12-8-88</u>
Date Filed	<u>12-9-88</u>
By	<u>G. LANGRISH DEPUTY</u>
File No.	<u>148-88R</u>

See map of survey number 42-88.

Description of monument and accessories | established to perpetuate the

original location of this corner: At position determined by Union County Survey Number 42-88, I set a 2½" x 30" aluminum pipe with aluminum cap marked as shown, 28 inches in the ground, from which;


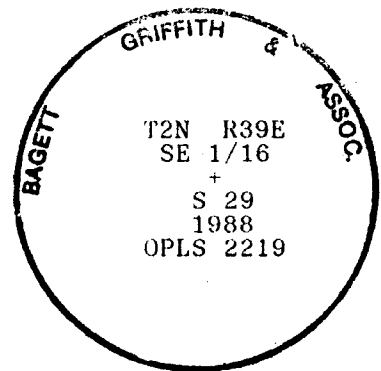
New bearing trees:

- A 13 inch diameter Ponderosa Pine bears N29°E, 38.44 feet marked X BT
- A 14 inch diameter Ponderosa Pine bears N36°W, 22.98 feet marked SE1/16 S29 BT

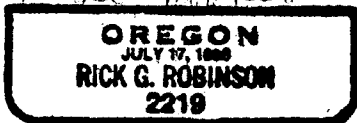
Set a steel fencepost approximately 5 feet North with a Land Survey Monument sign attached.

I hereby certify that the above corner point was perpetuated as hereon described on December 5, 1988.

Witness: Greg Blackman



*Rick G. Robinson*



I used a steel tape and magnetic compass in the establishment of new corner accessories. I used 20° magnetic declination. The distances are to a 50d spike driven in the right side of the root crown. I attached a brass washer marked OPLS 2219 to the BT blaze.

Office of..... County of.....

State of....., I hereby certify that the within instrument was filed in this office for record on the..... day of....., 19.....

..... by .....  
(COUNTY OFFICIAL) (DEPUTY)