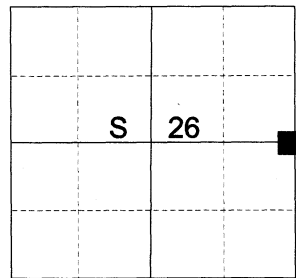


**CERTIFIED RECORD OF LAND CORNER MONUMENTATION**

**HISTORY OF ORIGINAL CORNER ESTABLISHED:**

Corner established under GLO joint contract number 382 executed by Rufus S. Moore dated March 23<sup>rd</sup> 1881. Surveyor General field notes state: Set Set Basalt stone 20 x 8 x 6 in mound of stone for 1/4 sec. cor.

T 2 N R 39 E T-21



**DESCRIPTION OF CORNER EVIDENCE FOUND:**

A fence line bears North/South. Multiple stones exist in the area but no discernible marks could be found.

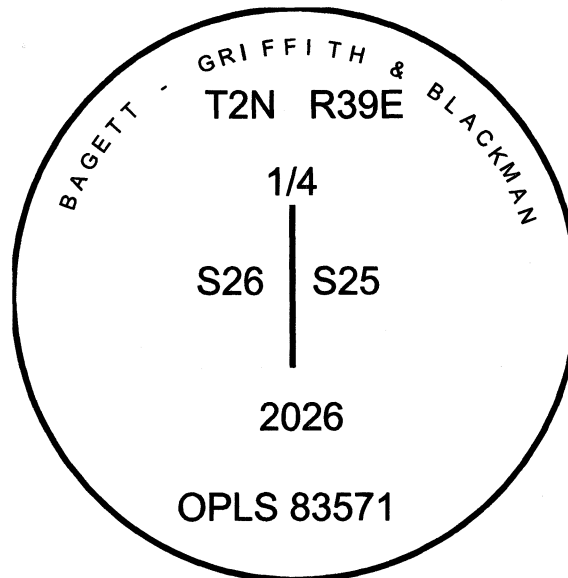
SEE SURVEY NUMBER 028-2026

**DESCRIPTION OF MONUMENT AND ACCESSORIES I ESTABLISHED TO MONUMENT THE ORIGINAL LOCATION OF THIS CORNER:**

At proportionate position for Northing and the fence line for Easting, I set a 5/8" x 30" iron pin, 26" in the ground at the base of a large diameter Pine, with aluminum cap marked as shown, from which:

**NEW BEARING OBJECTS:**


- A 7" Ponderosa Pine bears North 4° East, a dist. of 26.25 ft., marked 1/4 S25 BT.
- An 8" Ponderosa Pine bears South 74° East, a dist. of 51.45 ft., marked 1/4 S25 BT.
- A 24" Ponderosa Pine bears South 11° West, a dist. of 20.80 ft., marked 1/4 S26 BT.
- A 34" Ponderosa Pine bears North 66° West, a dist. of 108.30 ft., marked 1/4 S26 BT.



I hereby certify that the corner was monumented on June 18th, 2026.

Witness: Kyle Tucker

**REGISTERED  
PROFESSIONAL  
LAND SURVEYOR**




**OREGON**  
June 2, 2010  
**JEFFREY S. HSU**  
83571

Renewal Date: June 30, 2027

**UNION COUNTY  
SURVEYOR**

Date Received 6/24/26

Date Filed 6/24/26

Filed By 

File Number 011-2026R

I use a tape and compass in the establishment of the new bearing objects. 14° East was used for declination and measured to a brass washer labeled "OPLS 83571" in the BT blaze at the base of the tree. Distances are to a 60D nail in the right side of the base of the center of the tree.