

CERTIFIED RECORD OF LAND CORNER MONUMENTATION

History of original corner establishment:

Corner originally established by Rufus S. Moore under GLO contract number 382, dated March 23, 1881. Surveyor General record states:

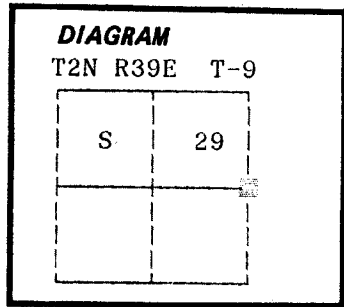
Set basalt stone 18x10x5 in mound of stone for ¼ sec cor from which;
A pine 24 in. dia. bears N18°E, 99 lks dist.

Corner evidence found by Duane I. Griffith, OPLS 644, on Union County Survey number 23-80. His map states: Found mound of stone with 19"x10"x6" stone faintly marked ¼. Stump hole N18°E, 99 lks.

Corner remonumented by Barry B. Barbour, OPLS 1051, on Union Survey number 33-79. His map states: Corner monumented from original evidence. 2½" x 30" pipe & B.C. 24" Pine N43°W, 37.5 ft. 20" Pine S58°E, 47.8 ft.

Corner found and used on Union County Survey numbers 71-80 and 1-81 by Gregory T. Blackman, OPLS 991. His maps state: Found Brass Cap.

No record of subsequent monumentation found in Union County survey records.

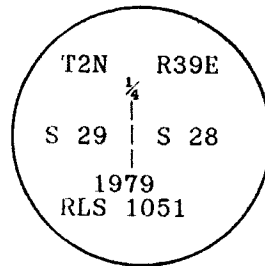


Description of corner evidence found:

Found 2½" brass cap monument marked as shown:


Found 22" Ponderosa Pine S58°E, 47.8 feet with scribes visible.
Found 26" Ponderosa Pine N43°W, 37.5 feet with scribes visible.

See Union County survey number 42-88

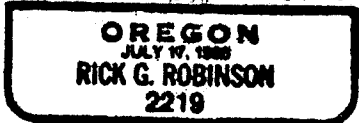


Description of monument and accessories | established to perpetuate the original location of this corner:

NONE



Rick G. Robinson



UNION COUNTY SURVEYOR	
Date Received	<u>12-8-88</u>
Date Filed	<u>12-9-88</u>
By	<u>G. LANGLITZ DEPUTY</u>
File No.	<u>147-88 R</u>

Office of..... County of.....
State of....., I hereby certify that the within instrument was filed in this office
for record on the..... day of....., 19.....

..... by
(COUNTY OFFICIAL) (DEPUTY)