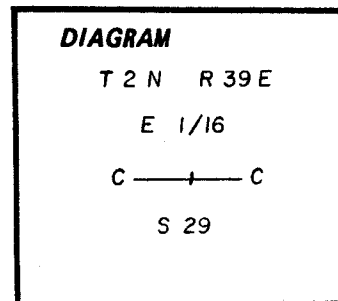


CERTIFIED RECORD OF LAND CORNER MONUMENTATION

7-8

History of original corner establishment:

Corner not previously set



Description of corner evidence found:

None

See survey number 1-81 as recorded in the office of the Union County Surveyor.

Description of monument and accessories established to perpetuate the original location of this corner:

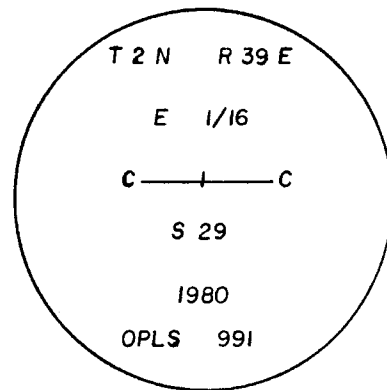
At the midpoint of the line between the East 1/4 section corner of section 29 and the center 1/4 corner of section 29 I set a 1" x 30" galvanized iron pipe with brass cap marked as shown, from which:

- A 16" pine bears S 68° E, 34.1 ft marked CE 1/16 S29 BT
- A 20" pine bears S 28° W, 29.6 ft marked CE 1/16 S29 BT

**REGISTERED  
PROFESSIONAL  
LAND SURVEYOR**

*Gregory T. Blackman*

**OREGON**  
JULY 13, 1973  
**GREGORY T. BLACKMAN**  
991



I used a steel tape and a magnetic compass with 20° E declination.  
I set a brass washer marked OPLS 991 at the BT blaze.

Office of..... County of.....  
 State of....., I hereby certify that the within instrument was filed in this office  
 for record on the..... day of....., 19.....  
 ..... by .....  
 (COUNTY OFFICIAL) (DEPUTY)

Form R6-7100-57 (9/71)

**UNION COUNTY  
SURVEYOR**

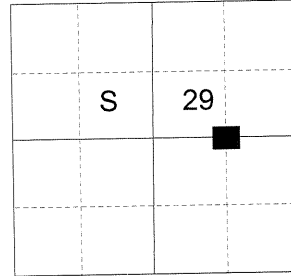
Date Received \_\_\_\_\_  
 Date Filed \_\_\_\_\_ ☆ GPO—798-276  
 By \_\_\_\_\_  
 File No. 292-83R

**CERTIFIED RECORD OF LAND CORNER MONUMENTATION**

**HISTORY OF ORIGINAL CORNER ESTABLISHED:**

Corner established by Gregory Blackman in survey 1-81.  
Union County Monumentation Records state:  
At the midpoint of the line between the East 1/4 section corner of section 29 and the center 1/4 corner of section 29 I set a 1" x 30" galvanized iron pipe with brass cap marked as shown, from which:  
A 16" pine bears South 68° East, 34.1 ft., marked CE 1/16 S29 BT.  
A 20" pine bears South 28° West, 29.6 ft., marked CE 1/16 S29 BT

T 2 N R 39 E T-08



**DESCRIPTION OF CORNER EVIDENCE FOUND:**

Found a 1" galvanized iron pipe with 2 1/2" brass cap, 4" above ground, marked as shown from which:  
An 18" Ponderosa Pine stob, 5 ft. tall, bears South 68° East, a dist. of 34.1 ft., dead and standing with scribes visible on partially healed blaze.  
A 29" Ponderosa Pine bears South 28° West, a dist. of 29.6 ft., alive and vigorous with healed blaze

**DESCRIPTION OF MONUMENT AND ACCESSORIES I ESTABLISHED TO PERPETUATE THE ORIGINAL LOCATION OF THIS CORNER:**

**NEW BEARING OBJECTS:**

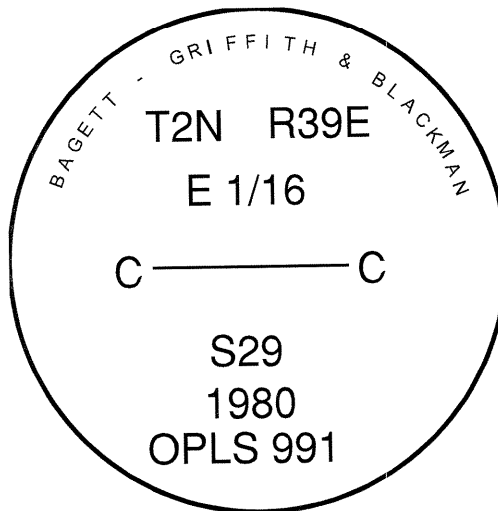
A 21" Ponderosa Pine bears North 43° West, a distance of 18.70 feet, marked CE 1/16 S29 BT.  
Monument falls in North/South fence line.

I hereby certify that the corner was monumented on May 29, 2018.

Witness: Kyle Tucker



Renewal Date: June 30, 2019



**UNION COUNTY SURVEYOR**

Date Received 12/31/19

Date Filed 12/31/19

Filed By ML Galvin

File Number 075-2019R

I used a steel tape and magnetic compass in the establishment of the new accessories. I used 13° East declination, the distances are to a 60d spike driven into the right side of the root crown of the bearing trees. A brass washer marked OPLS 83571 is attached to the BT blaze of the new bearing trees.