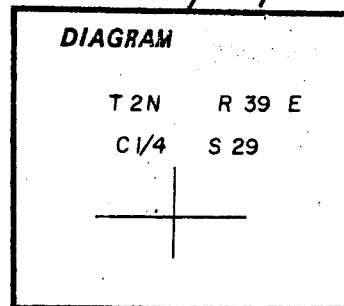


CERTIFIEL RECORD OF LAND CORNER MONUMENTATION

History of original corner establishment:

Corner not previously set



Description of corner evidence found:

Corner not previously set

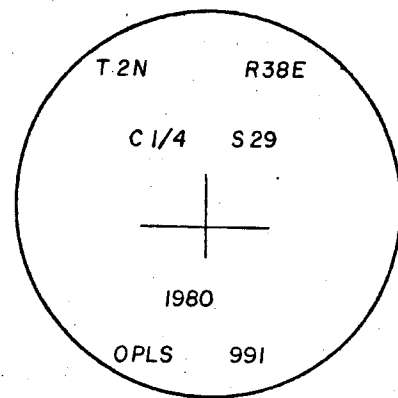

See map of survey number 1-81 as recorded n the office of the Union County surveyor.

Description of monument and accessories I established to perpetuate the

original location of this corner: At the intersection of the line between the east and west 1/4 section corners and the line between the North and South 1/4 section corners all in section 29, I set a 1" by 30 " galvanized iron pipe with brass cap marked as shown, 28 inches in the ground; from which B.T.s;

A 14 inch Tamarack bears S 14° W , 26.9 feet, Marked C 1/4 S 29 BT

A 20 inch Red Fir Bears N 27° W, 7.8 feet, marked C 1/4 S 29 BT



I used a steel tape and magnetic compass with 20° declination East declination. I set a brass washer marked OPLS 991 at the BT blaze.

Office of..... County of.....
State of....., I hereby certify that the within instrument was filed in this office
for record on the..... day of....., 19.....

(COUNTY OFFICIAL) by (DEPUTY)

**UNION COUNTY
SURVEYOR**

Date Received _____

Date Filed _____

By _____

File No. 291-83R