

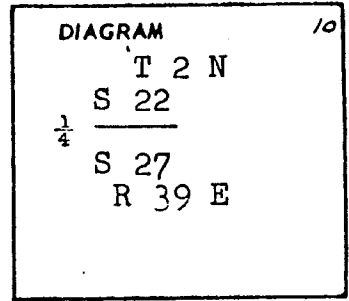
CERTIFIED RECORD OF LAND CORNER MONUMENTATION

R-15

History of original corner establishment:

A post was set for this  $\frac{1}{4}$  cor. from which the following bearing trees were set:

- A pine 5" dia. bears N 37 W, 23 lks.
- A pine 9" dia. bears S 64 E, 21 lks.



Description of corner evidence found:

No evidence found; area appears to have burned in the early 1900's.

Description of monument and accessories established to perpetuate the original location of this corner

Established the  $\frac{1}{4}$  corner by proportionate measurements, and set a  $\frac{5}{8}$ " x 30" iron pin with a cap stamped RLS 645 in a mound of stone. I then set two new bearing trees as follows:

- A douglas fir 15" dia. which bears N 58 W, 2.0 feet scribed  $\frac{1}{4}$ S S 22 BT.
- A larch 4" dia. which bears S 03 E, 8.2 feet scribed  $\frac{1}{4}$ S S 27 BT.

REGISTERED  
PROFESSIONAL  
LAND SURVEYOR

*James H. Hambleton*

12-20-77

OREGON  
JULY 19, 1964  
JAMES H. HAMBLETON  
645

Office of..... County of.....  
 State of....., I hereby certify that the within instrument was filed in this office  
 for record on the ..... day of .....

..... by .....

(COUNTY OFFICIAL) (DEPUTY)

UNION COUNTY  
SURVEYOR

Date Received \_\_\_\_\_

Date Filed \_\_\_\_\_

By \_\_\_\_\_

File No. 286-83R

**CERTIFIED RECORD OF LAND CORNER MONUMENTATION**

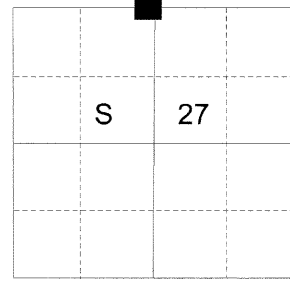
**HISTORY OF ORIGINAL CORNER ESTABLISHED:**

Corner originally established by Rufus Moore in GLO contract no. 382, dated March 23, 1881. Surveyor General field notes state:

Set post for 1/4 Sec. Cor., from which:  
A pine 5 in. diam., bears N37°W, 23 lks. dist.  
A pine 9 in. diam., bears S64°E, 21 lks. dist.

In Survey Number 108-77, James Hambleton sets a monument a proportionate position. From which:  
A 15" Doug. Fir bears N58°W. 2.0 ft.  
A 4" Larch bears S03°E, 8.2 ft.

T 2 N R 39 E R-15



**DESCRIPTION OF CORNER EVIDENCE FOUND:**

Found a 5/8" iron pin, 1 in. above ground, from which:  
A Fir stump bears North 58° West, a distance of 2.0 feet with visible blaze.

SEE SURVEY NUMBER 025-2014

**DESCRIPTION OF MONUMENT AND ACCESSORIES I ESTABLISHED**

**TO PERPETUATE THE ORIGINAL LOCATION OF THIS CORNER:**

I add a 2 1/2" aluminum cap, marked as shown below, on the found the iron pin, from which:

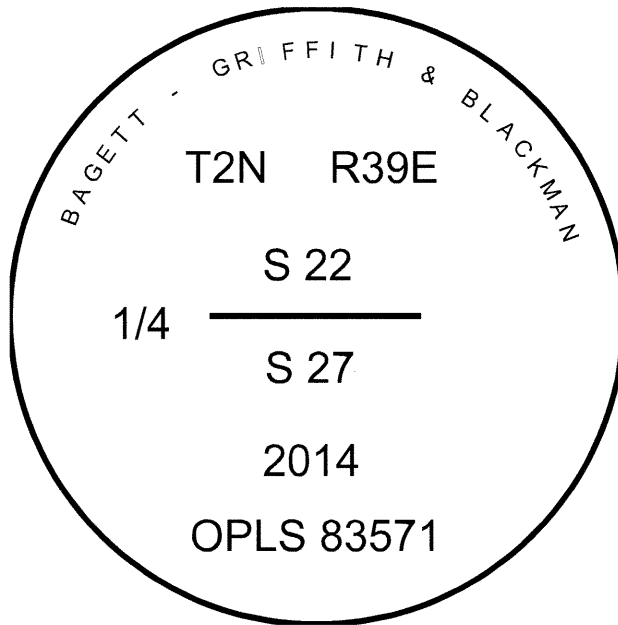
**NEW BEARING TREES:**

A 12" Western Larch bears North 30° East, a distance of 21.0 feet, marked 1/4 S22 BT.  
A 7" Western Larch bears South 59° East, a distance of 2.35 feet, marked 1/4 S27 BT.  
A 10" Western Larch bears South 81° West, a distance of 7.55 feet, marked 1/4 S27 BT.  
A 7" Western Larch bears North 44° West, a distance of 13.65 feet, marked 1/4 S22 BT.

I hereby certify that the corner was perpetuated on August 21, 2014. Corner falls approximately 7 feet North of a fence corner.

Witness: Thomas J. Kopp

**UNION COUNTY SURVEYOR**  
Date Received 9/9/14  
Date Filed 9/9/14  
Filed By [Signature]  
File Number 034-2014R



**REGISTERED PROFESSIONAL LAND SURVEYOR**  
[Signature]  
OREGON June 2, 2010  
**JEFFREY S. HSU**  
83571

Renewal Date: June 30, 2015

I used a steel tape and magnetic compass in the establishment of the new accessories. I used 16° East declination. The distances are to a 60d spike driven into the right side of the root crown of the bearing trees (to left side of NE tree). A brass washer marked OPLS 83571 is attached to the BT blaze of the new bearing trees.