

2-70A

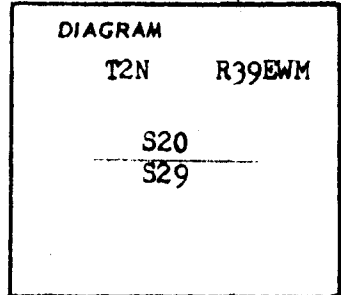
CERTIFIED RECORD OF LAND CORNER MONUMENTATION

R-7

History of original corner establishment:


Corner established in 1881 by General Land Office contract survey.

Original survey record states; Set a post from which;  
A pine 36" in diam bears S57°W 33 lks dist;  
A tamarack 16" in diam bears N45°W 18 lks dist;



Description of corner evidence found:

found a small slab with a "B" scribed on it at a pine stump which bears S57°W 33 lks dist;



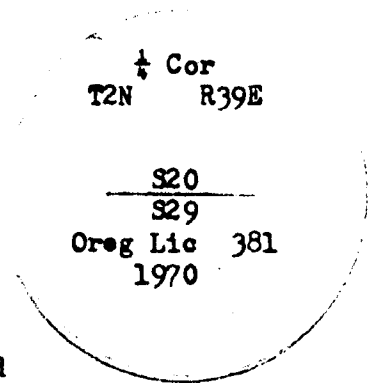
Description of monument and accessories I established to perpetuate the original location of this corner

At the position of the corner I set a 2" galvanized pipe 30" long with an 8" plated welded to bottom and galvanized cap on top. The pipe set to a depth of 24" and back filled with tamped soil.

I stamped the disk

From the pipe the original bearing tree is;  
A pine stump bears S57°W 33 lks dist;

I established new bearing trees as follows;  
A fir 14" in diam bears N31°E 20.7' scribed  $\frac{1}{4}$  SBT  
A ponderosa pine 13" in diam bears S42°E 22.6 ft scribed  $\frac{1}{4}$  SBT;



Office of.....County surveyor..... County of..... Union

State of.....Oregon....., I hereby certify that the within instrument was filed in this office for record on the 26 day of June, 1970, at 2 o'clock P.m., (signed)

.....County surveyor..... by *James G. Voelz*  
(COUNTY OFFICIAL)

UNION COUNTY SURVEYOR	
Date Received	_____
Date Filed	_____
By	_____
File No.	326-84 R.