

CERTIFIED RECORD OF LAND CORNER MONUMENTATION

INDEX FILE # "P-5"

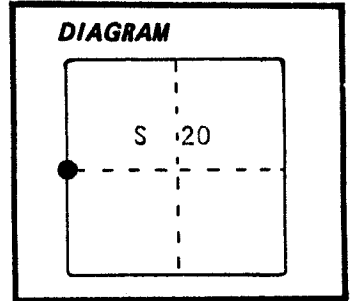
History of original corner establishment:

Corner was originally established by Rufus S. Moore under General land office contract number 382, dated March 23, 1881. Notes state;

Set post for 1/4 corner from which;

A 18 inch dia. pine bears N79°E, 75 lks

A 48 inch dia. pine bears N50°W, 14 lks



Description of corner evidence found:

Found Northeast bearing tree stump, scribes visible

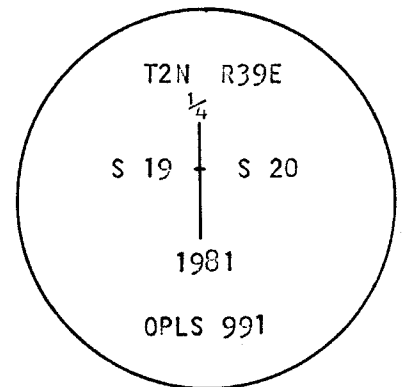
At record distance and bearing, found Northwest bearing tree stump, rotted, no scribes visible

Description of monument and accessories established to perpetuate the original location of this corner:

At record distance and bearing from the above describes bearing trees, I set a 1/2 inch x 30 inch iron pipe with brass cap marked as shown, 26 inches in the ground, from which;

A 17 inch dia. P. Pine bears N72°W, 20.8 feet, marked 1/4 S 19 BT

A 9 inch dia. red fir bears N27°E, 42.0 feet, marked 1/4 S20 BT



REGISTERED PROFESSIONAL LAND SURVEYOR

*Gregory T. Blackman*

OREGON JULY 13, 1973 GREGORY T. BLACKMAN 991

I used a steel tape and magnetic compass with 18° East declination in the establishment of these accessories. I set a brass washer marked OPLS 991 by the BT scribe, all distances were measured to the center of the trees.

Office of COUNTY SURVEYOR County of UNION  
State of OREGON, I hereby certify that the within instrument was filed in this office  
for record on the 10 day of SEPTEMBER, 1981.  
HOWARD L. PERRY (COUNTY OFFICIAL) by Gary J. Langit (DEPUTY)

UNION COUNTY SURVEYOR

Date Received \_\_\_\_\_

Date Filed \_\_\_\_\_

By \_\_\_\_\_

File No. 278-83R

☆ GPO 770-076

**CERTIFIED RECORD OF LAND CORNER MONUMENTATION**

**HISTORY OF ORIGINAL CORNER ESTABLISHMENT:**

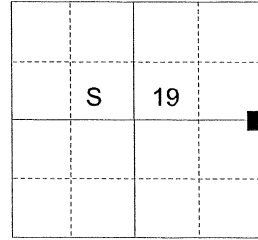
Corner originally established by Rufus S. Moore under GLO contract number 382, dated March 23rd, 1881. GLO record states:

Set post for 1/4 cor., from which:

A Pine, 18 in. diam. bears N79°E, 75 lks. dist.

A Pine, 48 in. diam. bears N50°W, 14 lks. dist.

T 2 N R 39 E P-05



In 1981, Gregory Blackman monuments the corner to county standard from original GLO evidence. Union County monumentation record 278-83R states:

Found Northeast bearing tree stump, scribes visible.

At record bearing and distance, found Northwest bearing tree stump, rotted, no scribes visible. At record

distance and bearing from the above described bearing

trees, I set a 1 1/2" x 30 inch iron pipe with brass cap marked as shown, 26 inches in the ground, from which:

A 17 inch dia. P. Pine bears N72°W, 20.8 feet, marked 1/4 S19 BT.

A 9 inch dia. red fir bears N27°E, 42.0 feet, marked 1/4 S20 BT.

**DESCRIPTION OF CORNER EVIDENCE FOUND:**

A 1 1/2" iron pipe with a 2" brass cap, marked as shown below, 4 inches above ground, from which:

A Fir stump bears North 27° East, a distance of 42.0 feet, with healed blaze visible.

A Pine stump bears North 66° West, a distance of 20.8 feet, with healed blaze visible.

Original GLO tree, now a stump, size indeterminate, bears North 50° West, a distance of 9.3 feet.

Original GLO bearing tree, now a snag, bears North 80° East, a distance of 49.5 feet.

SEE SURVEY NUMBER 024-2013

**DESCRIPTION OF MONUMENT AND ACCESSORIES I ESTABLISHED**

**TO PERPETUATE THE ORIGINAL LOCATION OF THIS CORNER:**

**NEW BEARING TREES:**

A 10 inch Douglas Fir bears East, a distance of 82.85 feet, marked 1/4 S20 BT.

A 9 inch White Fir bears South 32° East, a distance of 74.85 feet, marked 1/4 S20 BT.

A 10 inch Douglas Fir bears South 16° West, a distance of 52.05 feet, marked 1/4 S19 BT.

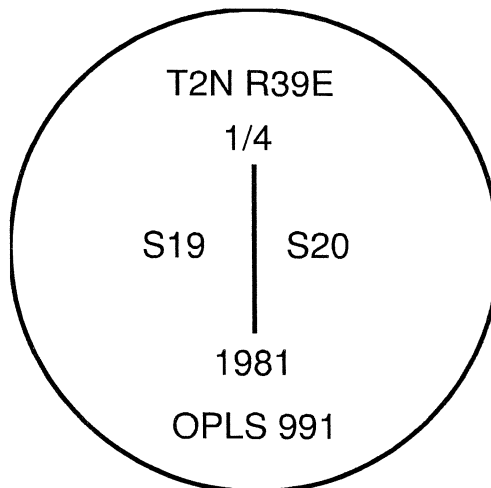
A 9 inch White Fir bears North 71° West, a distance of 63.00 feet, marked 1/4 S19 BT.

I hereby certify that the corner was perpetuated on May 20, 2013.

REGISTERED  
PROFESSIONAL  
LAND SURVEYOR

*Jeffrey S. Hsu*  
OREGON  
June 2, 2010  
JEFFREY S. HSU  
83571

Renewal Date: June 30, 2015



**UNION COUNTY  
SURVEYOR**  
Date Received 6/3/13  
Date Filed 6/3/13  
Filed By W. G. Allen  
File Number 410-2013R

I used a steel tape and magnetic compass in the establishment of the accessories. I used 16° East declination, the distances are to a 60d spike driven into the right side of the root crown of the new bearing trees and to the center of the stump on the old. A brass washer marked OPLS 83571 is attached to the BT blaze of the new bearing tree.