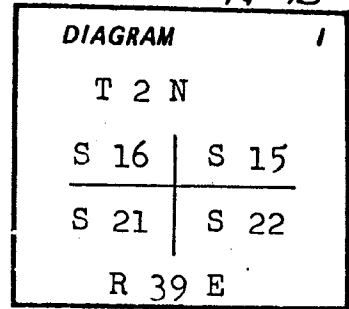


CERTIFIED RECORD OF LAND CORNER MONUMENTATION

N-13

History of original corner establishment:

Survey was performed by Moore & Thompson, under contract No. 382 dated March 23, 1881. Corner set was a wooden post from which the following bearing trees were set:



- A tamarack 24" dia. bears N 58 E, 55 lks. dist.
- A tamarack 9" dia. bears N 52 W, 37 lks. dist.
- A tamarack 12" dia. bears S 58 W, 54 lks. dist.
- A pine 40" dia. bears S 13 W, 42 lks. dist.

Description of corner evidence found:

Found the stump of a tamarack which is approx. 16" in dia. and being the bearing tree as described as a 9" tamarack. Said tree was verified by Ray McVey, a Boise Cascade employee, prior to the time it was cut by a wood cutter.

No other evidence was found.

Description of monument and accessories established to perpetuate the original location of this corner:

Used the testimony of Ray McVey and located corner from GLO notes. Set a 5/8" x 30" iron pin with cap stamped RLS 645 in a mound of stone, at the described bearing and distance from the above mentioned tree.

I then set new bearing trees as follows:

- A douglas fir 10" dia., which bears N 74 W, 25.3 feet scribed
T 2 N R 39 E S 16 BT.
- A larch 12" dia., which bears N 52 E, 44.0 feet scribed
T 2 N R 39 E S 15 BT.
- A pine 13" dia., which bears S 22 E, 20.9 feet scribed
T 2 N R 39 E S 22 BT.
- A larch 13" dia., which bears S 42 W, 31.6 feet scribed
T 2 N R 39 E S 21 BT.

REGISTERED
PROFESSIONAL
LAND SURVEYOR

James H. Hambleton

12-30-77
GREEN
JULY 1 1954
JAMES H. HAMBLETON
645

Office of..... County of.....
 State of..... I hereby certify that the within instrument was filed in this office
 for record on the..... day of....., 19....
 by..... (COUNTY OFFICIAL) (DEPUTY)

UNION COUNTY SURVEYOR	
Date Received	_____
Date Filed	☆ GPC-798-276 _____
By	_____
File No.	274-83R

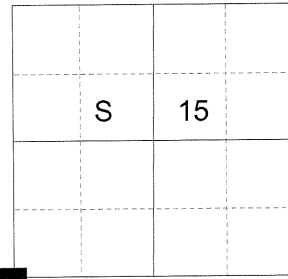
CERTIFIED RECORD OF LAND CORNER MONUMENTATION

HISTORY OF ORIGINAL CORNER ESTABLISHED:

Corner originally established by Rufus Moore in GLO contract no. 382, dated March 23, 1881. Surveyor General field notes state:

Set post for cor. to secs. 15, 16, 21 and 22, from which:
 A Tamarac 24 in. diam. bears N58°E, 55 lks. dist.
 A Tamarac 9 in. diam. bears N52°W 37 lks. dist.
 A Tamarac 12 in. diam. bears S58°E 54 lks. dist.
 A Pine 40 in. diam. bears S13°W 42 lks. dist.

T 2 N R 39 E N-13



In Survey Number 108-77, James Hambleton brings the monument to county standard from original corner evidence and parol evidence. Union County monumentation record 274-83R states:

Found the stump of a tamarack which is approx. 16" in dia. and being the bearing tree as described as a 9" tamarack. Said tree was verified by Ray McVey, a Boise Cascade employee, prior to the time it was cut by a wood cutter. Used the testimony of Ray McVey and located corner from GLO notes. Set a 5/8" x 30" iron pin stamped RLS 645 in a mound of stone, at the described bearing and distance from the above mentioned tree. I then set new bearing trees as follows:
 A douglas fir 10" dia. which bears N 74 W, 25.3 feet scribed T2N R39E S16 BT.
 A larch 12" dia., which bears N 52 E, 44.0 feet scribed T2N R39E S15 BT.
 A pine 13" dia. which bears S 22 E, 20.9 feet scribed T2N R39E S22 BT.
 A larch 13" dia. which bears S 42 W, 31.6 feet scribed T2N R39E S21 BT.

DESCRIPTION OF CORNER EVIDENCE FOUND:

Found a 5/8" iron pin, 3" above ground, in a collar of stone 1 1/2 ft. diam., from which:
 A 19" Ponderosa Pine bears South 12° East, a distance of 20.90 feet, alive and vigorous with a healed blaze, used as a fence corner.
 A 16" Larch stump bears South 44° West, a distance of 31.60 feet, scribe marks visible on an opened blaze.
 A 19" Douglas Fir bears North 74° West, a distance of 25.30 feet, alive and vigorous with a healed blaze.

SEE SURVEY NUMBER 065-2015

DESCRIPTION OF MONUMENT AND ACCESSORIES I ESTABLISHED

TO PERPETUATE THE ORIGINAL LOCATION OF THIS CORNER:

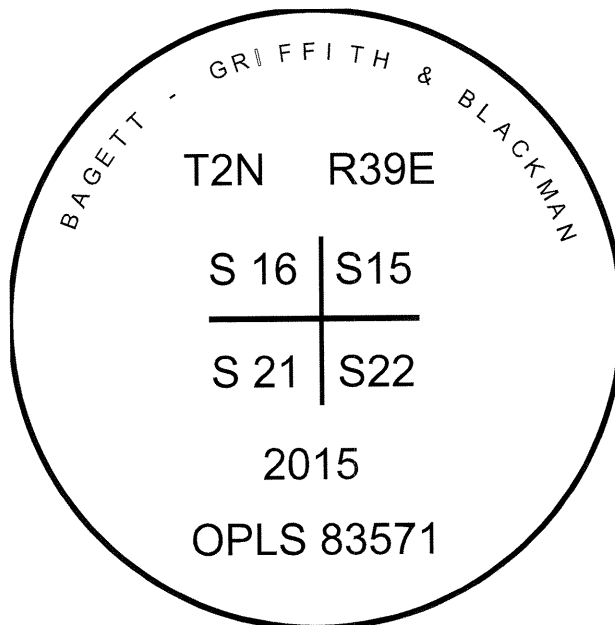
I add a 2 1/2" aluminum cap, marked as shown below, to the iron pin, from which:

NEW BEARING TREES:

A 12 inch Ponderosa Pine bears North 15° East, a distance of 24.05 feet, marked T2N R39E S15 BT.
 A 5 inch Douglas Fir bears South 33° West, a distance of 22.10 feet, marked T2N R39E S21 BT.

I hereby certify that the corner was perpetuated on October 15, 2015.

UNION COUNTY SURVEYOR	
Date Received	11/2/15
Date Filed	11/2/15
Filed By	<i>[Signature]</i>
File Number	166-2015R



REGISTERED PROFESSIONAL LAND SURVEYOR <i>[Signature]</i> OREGON June 2, 2010 JEFFREY S. HSU 83571
--

Renewal Date: June 30, 2017

I used a steel tape and magnetic compass in the establishment of the new accessories. I used 15° East declination. The distances are to a 60d spike driven into the right side of the root crown of the bearing trees. A brass washer marked OPLS 83571 is attached to the BT blaze of the new bearing trees.